

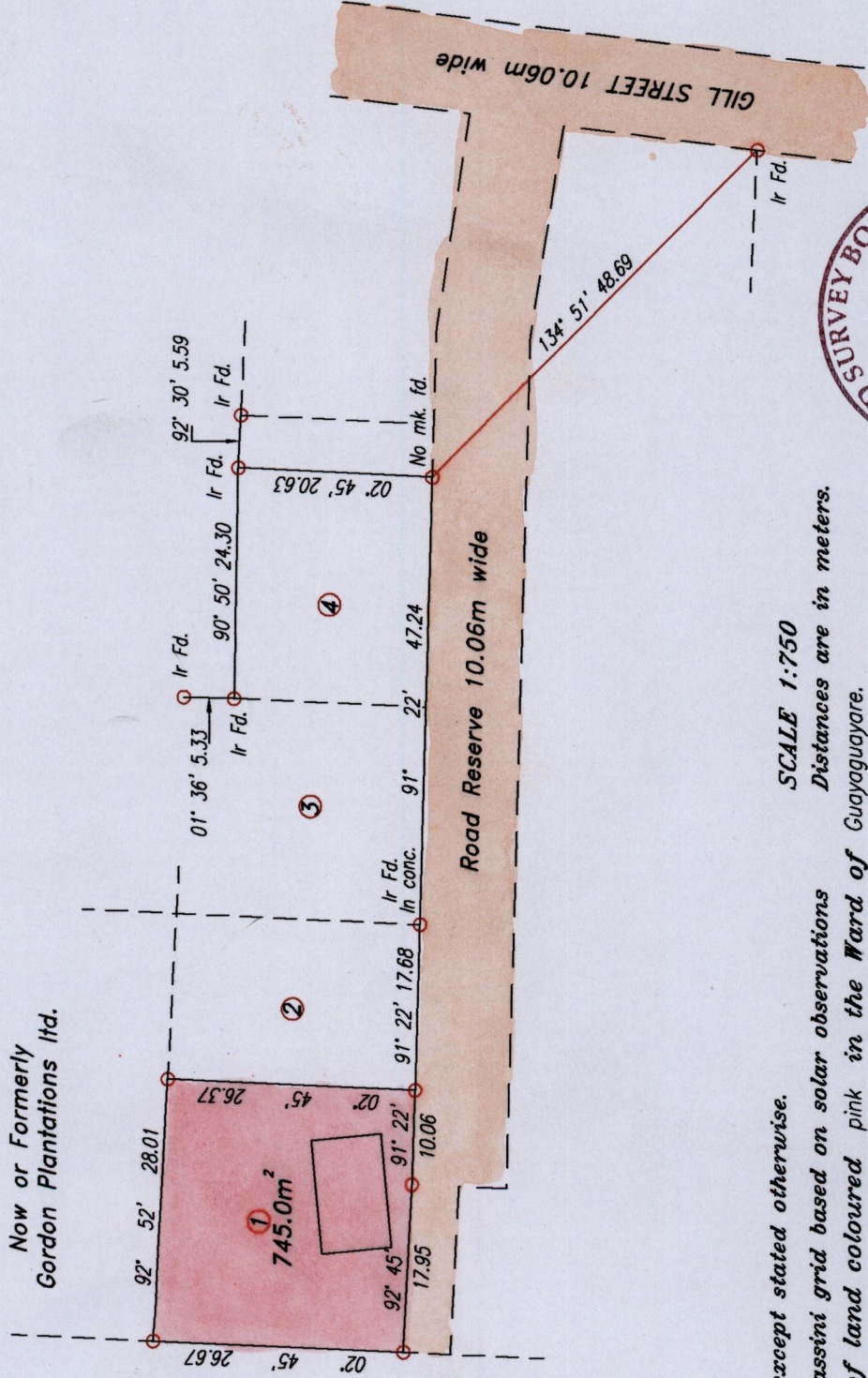
U.P.R.N.....

Process ID# 77493

PLAN F.A. 127

Now or Formerly Crown

Now or Formerly Gordon Plantations Ltd.



○ Denotes Iron put except stated otherwise.

Note: Bearings are Cassini grid based on solar observations  
Plan of a Parcel of land coloured pink in the Ward of Guayaguayare.  
Containing seven hundred and forty five square meters.


SCALE 1:750

Distances are in meters.

Surveyed by me, with due authority, in April 2005, for Agasan Mohammed.  
In accordance with Regulation 25(1) of the Land Surveyors Regulations 1998,  
I certify that this plan is correct.

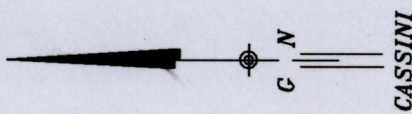
Entered

Trinidad & Tobago Land Surveyor 27.04.2005



Ward of Guayaguayare  
County of Mayaro  
Cadastral Sheet (H.5.1), 56E  
2/6

located (24)



1334

2006