



Cadastral Sheet H.4.D. 56B
Ward of Guayaguayare
County of Mayaro

located
(16)

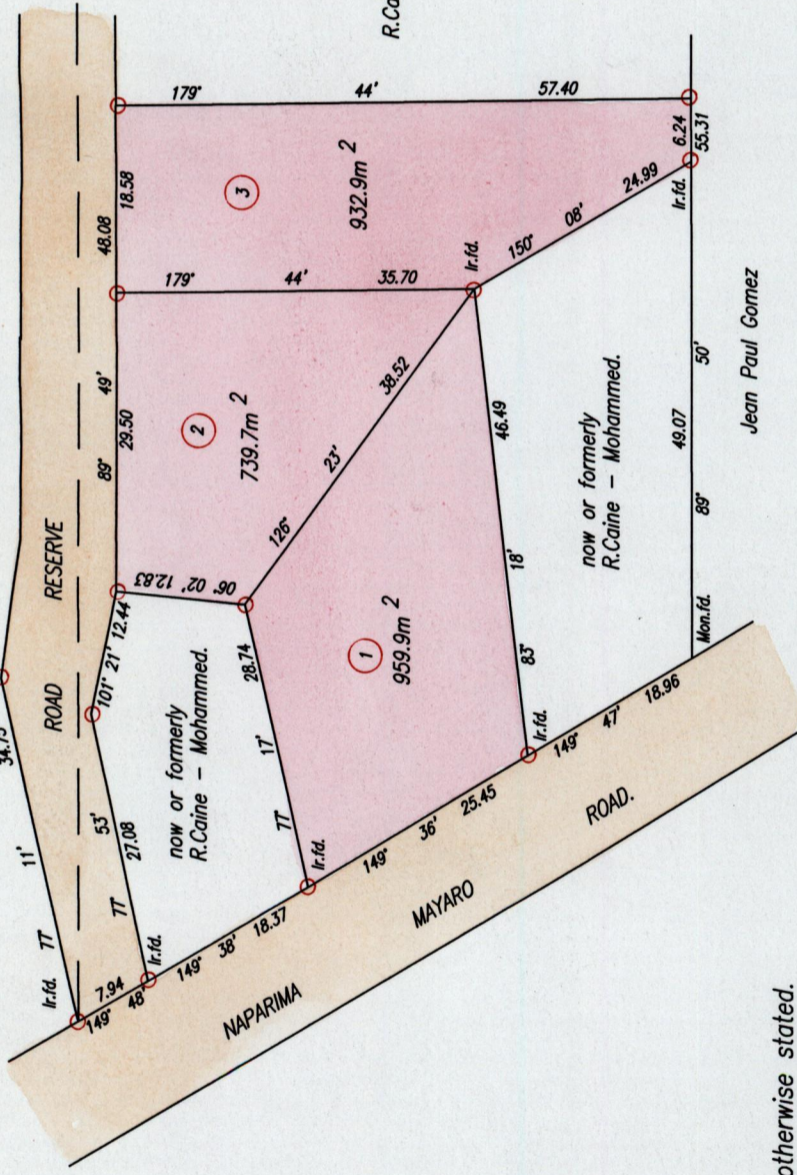
1334

200



SCALE 1:750
Distances are in Metres

Vide Bk. 298 fol. 44



R. Caine - Mohammed.

now or formerly
R. Caine - Mohammed.

Jean Paul Gomez

Process *SD#77477*

○ Denotes Iron put except otherwise stated.

Bearings are based on Solar Observations

Plan of 3 Parcels of land coloured pink in the Ward of Guayaguayare.

Containing together zero point two six three two hectare.

Surveyed by me, with due authority, in November, 2000 for R. Caine - Mohammed.

In accordance with Regulation 25(1) of the Land Surveyors' Regulations 1998,

I certify that this plan is correct.

R. Deonanan

Entered

Trinidad & Tobago Land Surveyor *25th April 2003*
PATH = E:\700 C:\Drawings\RCaineM.dwg