
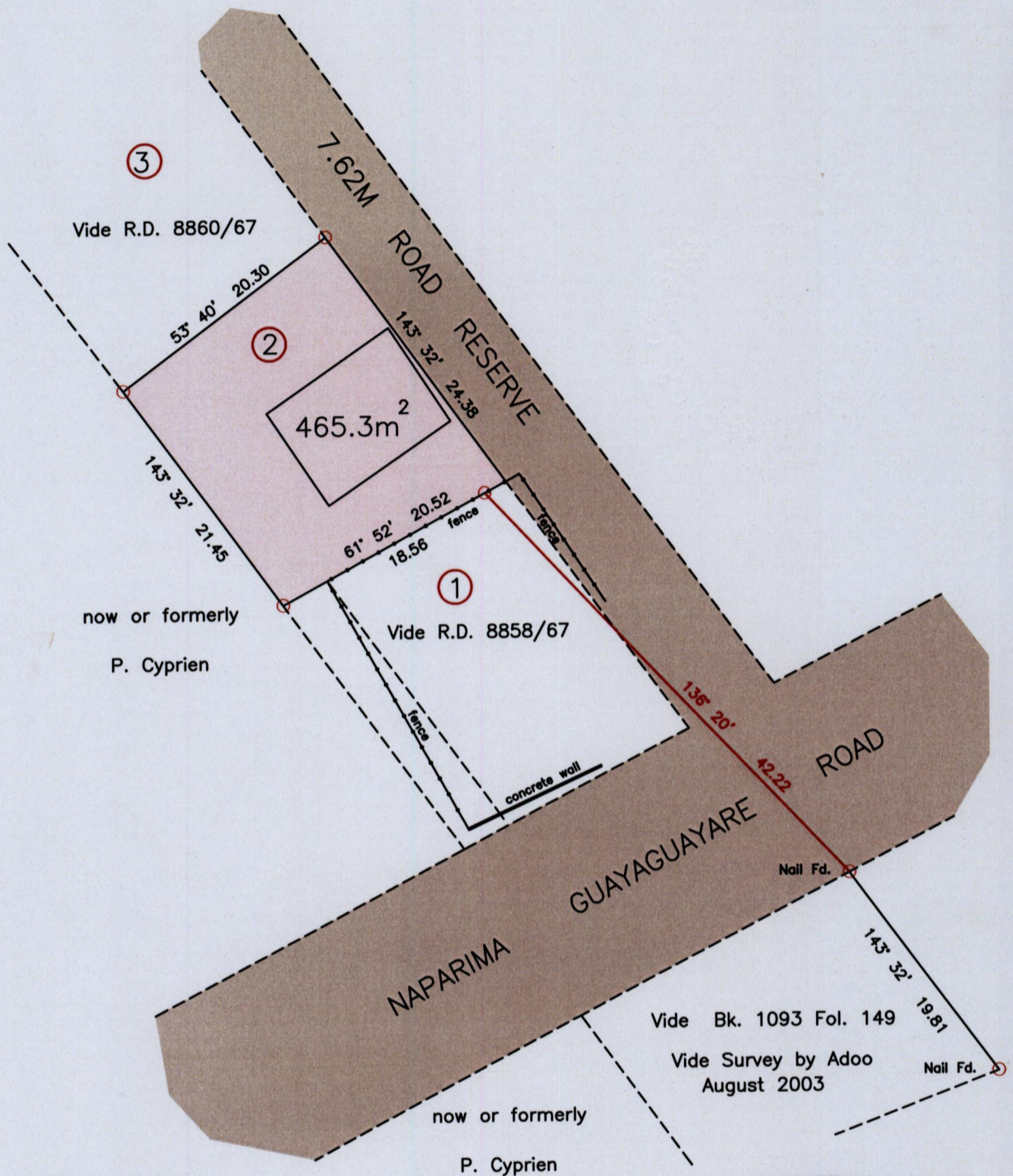


Process SD# 76679

U.P.R.N. No.

Cadastral Sheet H.14.P. 66E
4/c
Ward of Guayaguayare
County of Mayaro



SCALE 1 : 500

Distances are in metres.

○ Denotes Iron Found unless otherwise stated.

Bearings are Cassini Grid, based on Solar Observations.


PLAN of a Parcel of land coloured pink in the Ward of Guayaguayare.

Containing Four Hundred and Sixty Five Point Three Square Metres.

Surveyed by me, with due authority in July 2005 at the request of Toysin Sookdeo.

In accordance with Regulation 25 (1) of the Land Surveyors' Regulations 1998,

I Certify that this plan is correct.



Entered on

Trinidad and Tobago Land Surveyor

18th July 2005

Located @