

1334

199

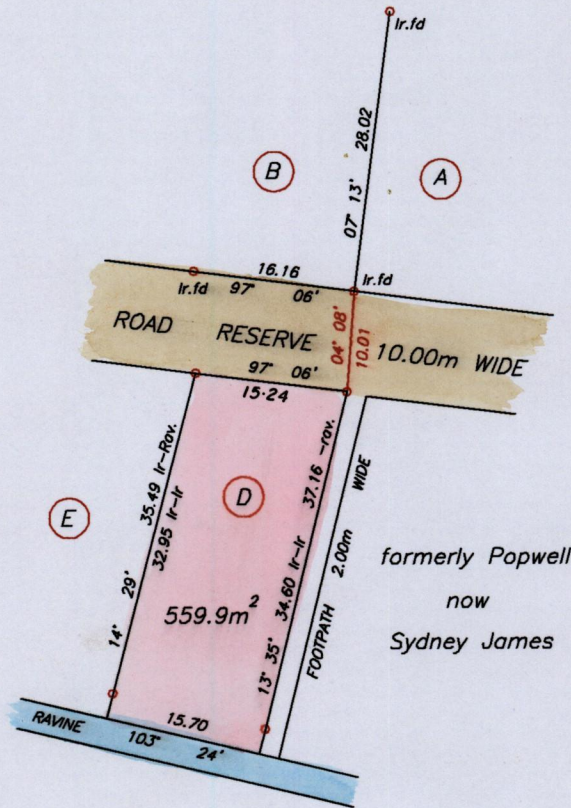

U.P.R.N No.....

Cadastral Sheet (E.24.M) $\frac{56C}{3/c}$


Process ~~JD#~~ 77475

Ward of Guayaguayare

County of Mayaro



formerly Popwell
now
Sydney James



Located
(7)

SCALE 1/750
Distances are in metres

o Denotes Iron put except where otherwise stated

Bearings are Cassini Grid based on Solar Observations

Plan of a Parcel of land coloured pink in the Ward of Guayaguayare

Containing five hundred and fifty nine point nine square metres

Surveyed by me, with due authority in May 2003 for Sydney James

In accordance with Regulation 25 (1) of the Land Surveyors' Regulations 1998,

I certify that this plan is correct.

Hugo Somarsingh

Entered

Trinidad and Tobago Land Surveyor..... *9th May* 2003