


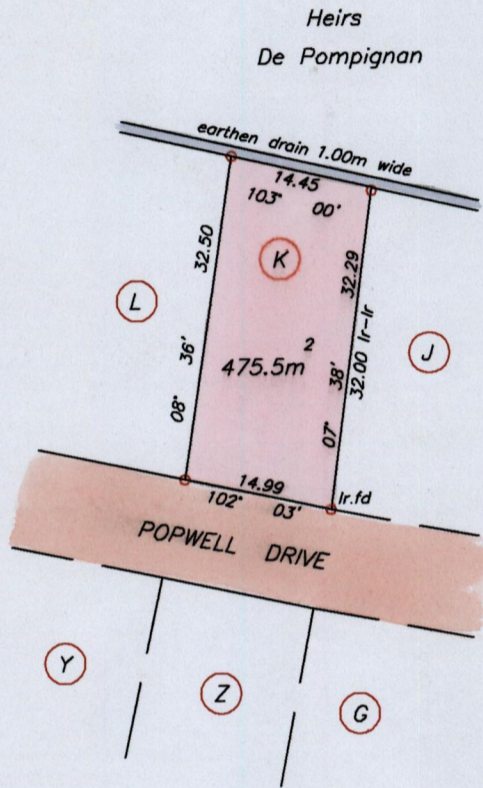
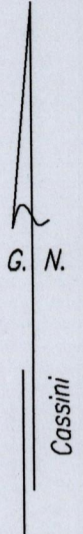
1334

1333

U.P.R.N No.....

Cadastral Sheet (E.24.M) 56.C
Ward of Guayaguayare 3/c
County of Mayaro

Process JD#77431



Located
(3)

SCALE 1/750

Distances are in metres

○ Denotes Iron put except where otherwise stated

Bearings are Cassini Grid based on Solar Observations

Note : To obtain compass bearings add 17 minutes

Plan of a Parcel of land coloured pink in the Ward of Guayaguayare

Containing four hundred and seventy five point five square metres

Surveyed by me, with due authority in August 2003 for Sydney James

In accordance with Regulation 25 (1) of the Land Surveyors' Regulations 1998,

I certify that this plan is correct.

Hugo Somarsingh

Trinidad and Tobago Land Surveyor 18th December 2003

Entered