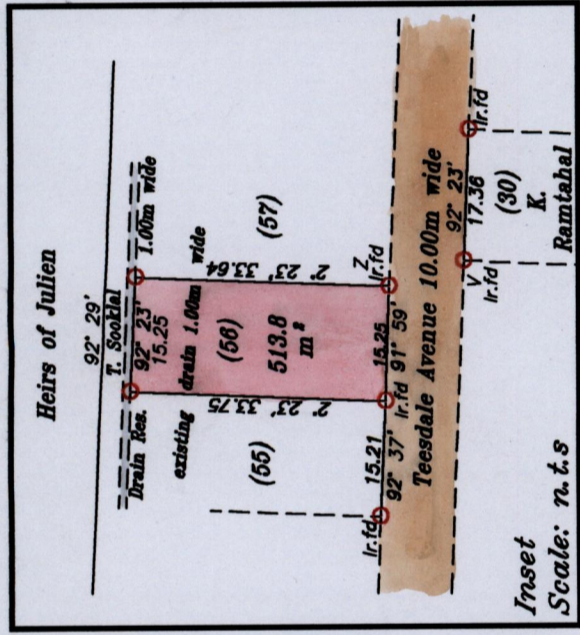

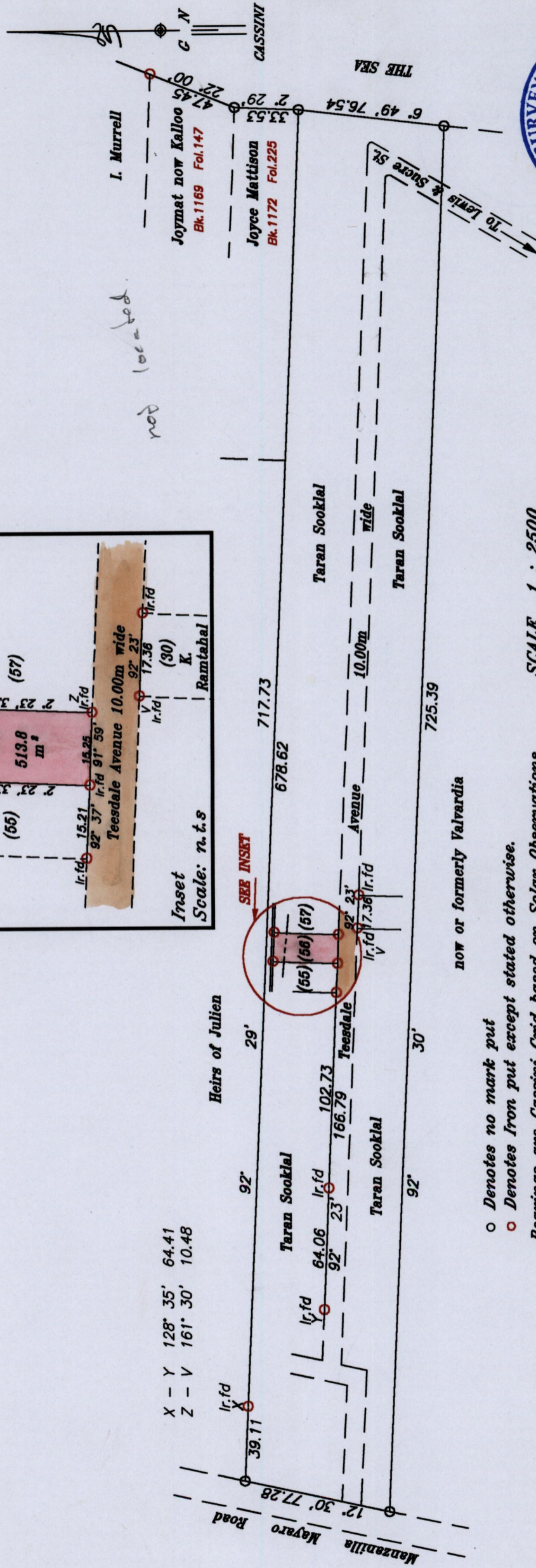


U.P.R.N.....

Process ID# 71385



Ward of Guayaguayare
 County of Mayaro
 Cadastral Sheet (H.5.A), 56B
 4/d



○ Denotes no mark put
 ○ Denotes Iron put except stated otherwise.
 Bearings are Cassini Grid based on Solar Observations.
 Note : To obtain compass bearing add 16 minutes.
 Plan of a Parcel of land coloured pink in the Ward of Guayaguayare
 Containing five hundred and thirteen point eight square metres
 Surveyed by me with due authority, in May 2003, at the request of Trevor Lee Chung
 In accordance with Regulation 25 (1) of the Land Surveyors' Regulations 1998,
 I certify that this plan is correct.

.....
 S. Addo
 Trinidad & Tobago Land Surveyor. 10th Nov 2003

Entered

1384

1/83