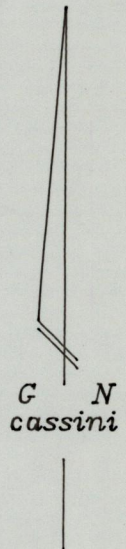
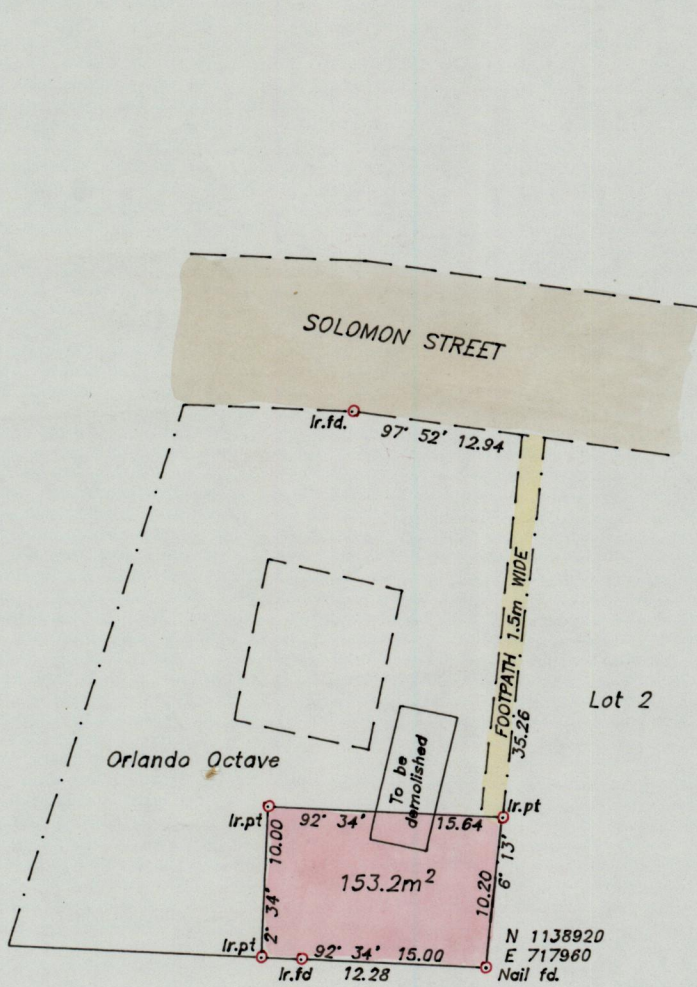



Process ID#77377

Cadastral Sheet H.5.A. 56B
4/c&4/d
Ward of Guayaguayare
County of Mayaro

Cell Site - Mayaro Town Centre



now or formerly
John Ahyatt



--- fence

Co-ordinates are (approx.) U.T.M. scaled from 1/10,000 ward sheet
Bearings are Cassini grid based on Magnetic Needle
Note: To obtain compass bearings add 16 minutes.

SCALE 1/500
Distances are in metres

PLAN of a Parcel of land coloured pink in the Ward of Guayaguayare
Containing one hundred and fifty three point two square metres
Surveyed by me, with due authority, in November 2003 for Site Acquisition Services Ltd.
In accordance with Regulation 25 (1) of the Land Surveyors' Regulations 1998,
I certify that this plan is correct.

Checked by..... *[Signature]*

Entered..... Trinidad & Tobago Land Surveyor..... 1st December 2003

C
M