

1334

105

U.P.R.N No.....

See Reg Deed No. 3851/2000

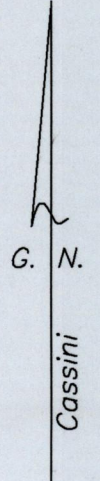
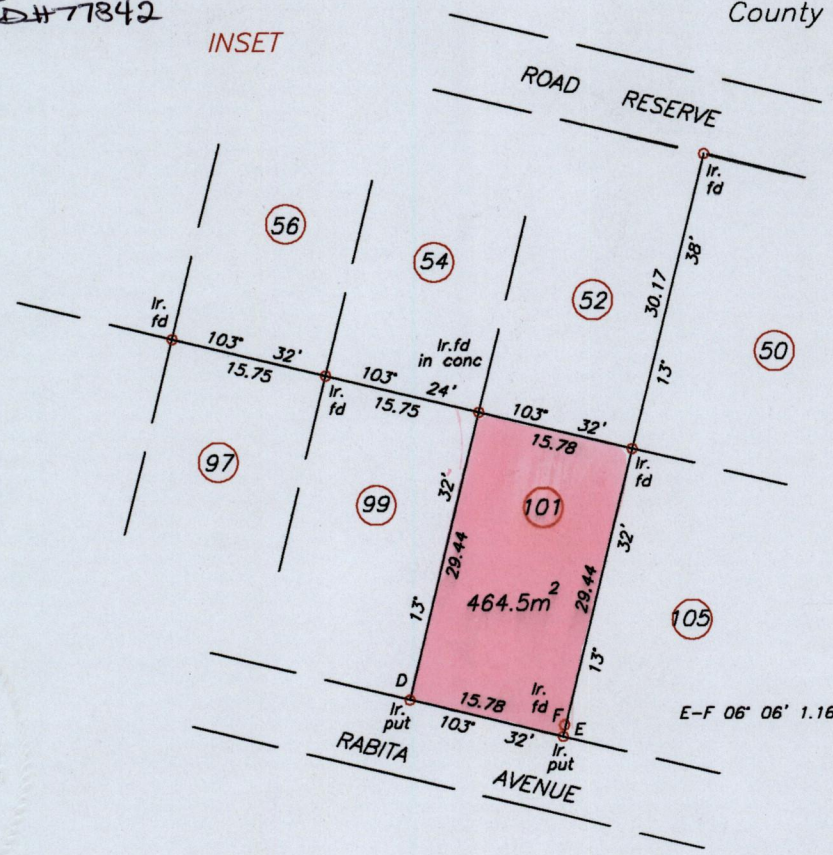
Cadastral Sheet (H.5.A) 56B  
4/d

Ward of Guayaguayare

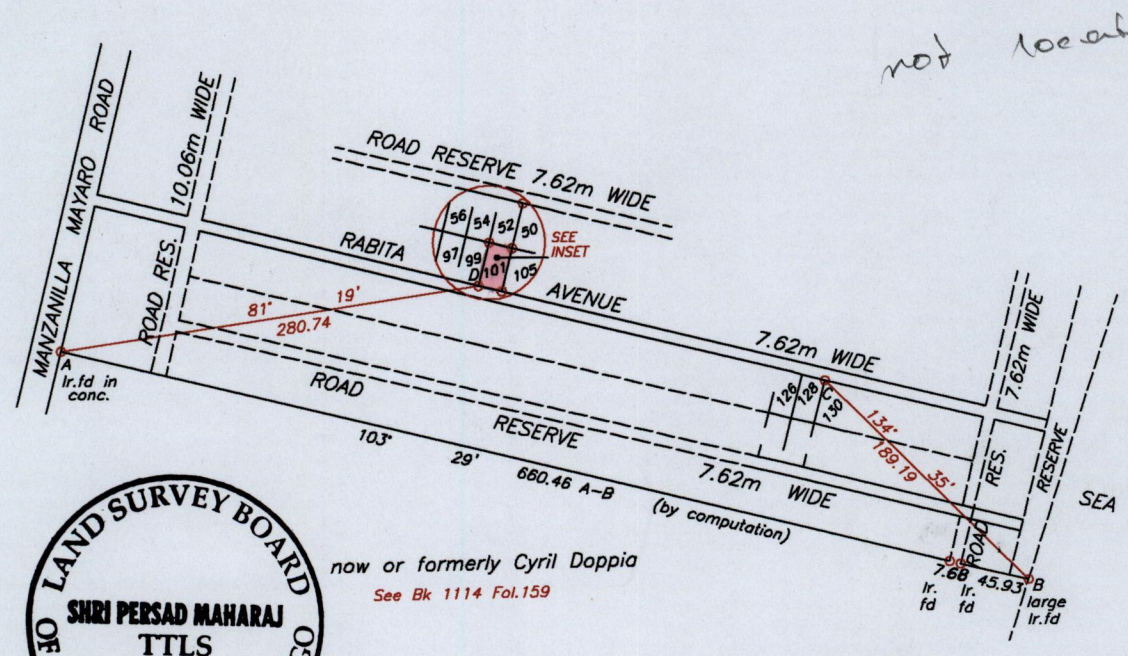
County of Mayaro

Process ID# 77842

INSET



SCALE 1:750  
Distances are in metres



now or formerly Cyril Doppia  
See Bk 1114 Fol.159

SCALE 1/5000  
Distances are in metres

Bearings are Cassini Grid based on Solar Observations

Plan of a Parcel of land coloured pink in the Ward of Guayaguayare

Containing four hundred and sixty four point five square metres

Surveyed by me, with due authority, in August 2003 at the request of Curtis Mohammed

In accordance with Regulation 25 (1) of the Land Surveyors' Regulations 1998,

I certify that this plan is correct.

*Shri Persad Maharaj*

Trinidad and Tobago Land Surveyor... 18th September 2003

Entered