

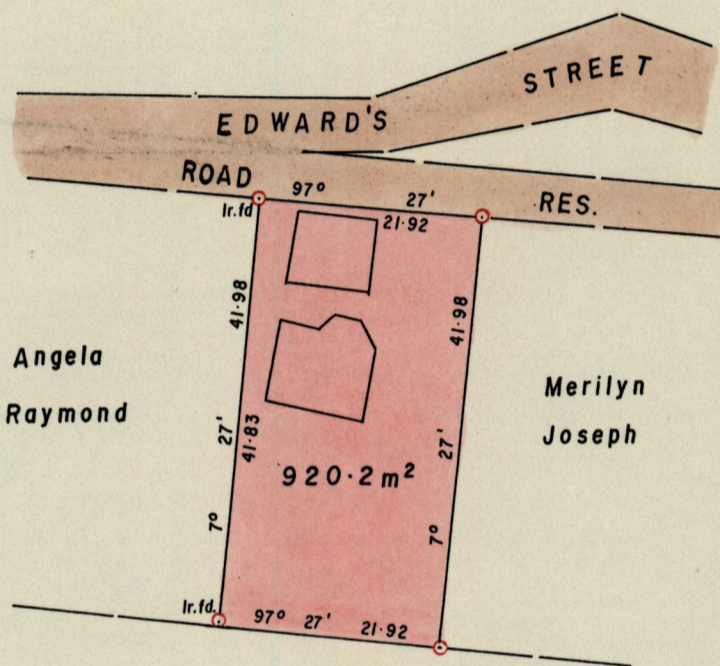

1334

163


Process *SD# 77329*

Ward of Guayaguayare
County of Mayaro
Cadastral Sheet H.5.A.

56B
4/d



Agatha Lewis, I. Frederick & Ors.



not located

○ Denotes Iron put unless otherwise stated
Bearings are Cassini Grid based on Solar Obs.

SCALE 1 / 750

Note: To Obtain compass bearings add/subtract minutes Distances are in metres

**PLAN of a Parcel of land coloured pink in the Ward of Guayaguayare
Containing nine hundred and twenty point two square metres
Surveyed by me, with due authority, in May 2003 for Andy Raymond.
In accordance with Regulation 25 (1), of the Land Surveyors Regulations 1998,
I certify that this plan is correct.**

Hugo Somarsingh
Trinidad and Tobago Land Surveyor.....*28/6 November* 2003

Entered