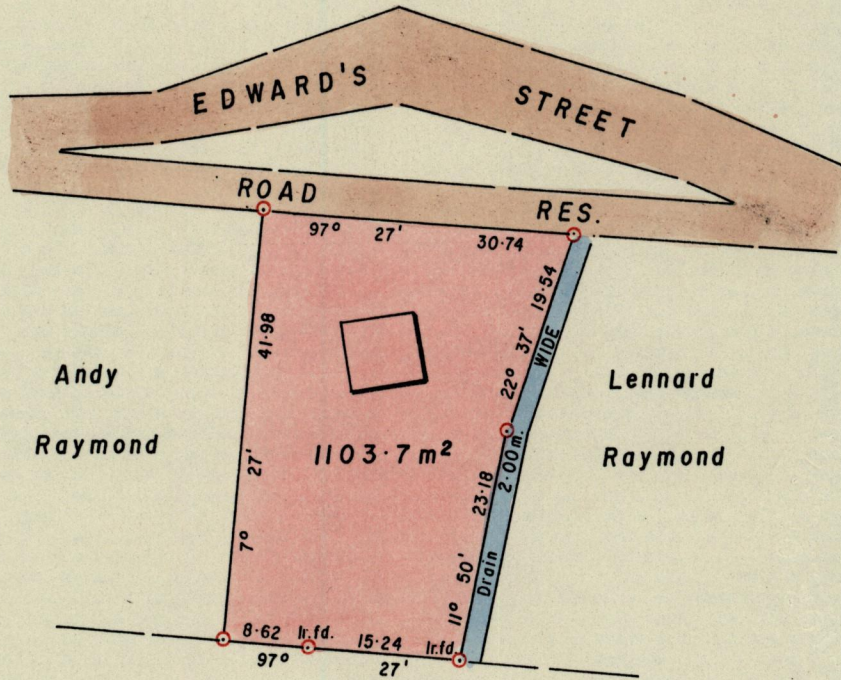
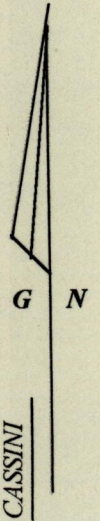


1334

162


Process JDA# 71327

Ward of Guayaguayare  
County of Mayaro  
Cadastral Sheet H.5.A. 56B  
4/d



Agatha Lewis, I. Frederick & Ors.

not located



○ Denotes Iron put unless otherwise stated  
Bearings are Cassini Grid based on Solar Obs.

SCALE 1 / 750

Note: To Obtain compass bearings add/subtract minutes Distances are in metres

PLAN of a Parcel of land coloured pink in the Ward of Guayaguayare  
Containing one thousand one hundred and three point seven square metres  
Surveyed by me, with due authority, in May 2003 for Marilyn Joseph.  
In accordance with Regulation 25 (1), of the Land Surveyors Regulations 1998,  
I certify that this plan is correct.

Hugo Somarsingh  
28th November 2003

Trinidad and Tobago Land Surveyor.....

Entered