


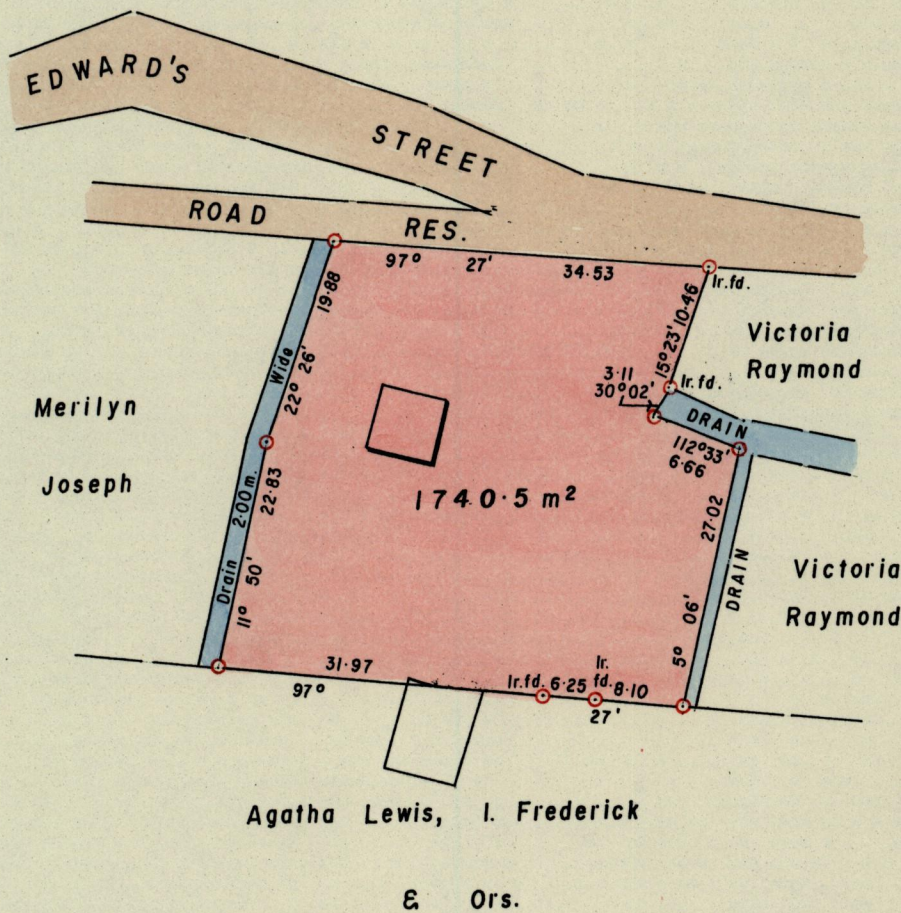
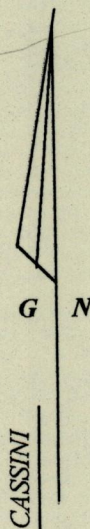
1384

161

Process SD#77322

Ward of Guayaguayare
County of Mayaro
Cadastral Sheet H.5.A.

56B
4/d



not located.

○ Denotes Iron put unless otherwise stated
Bearings are Cassini Grid based on Solar Obs.

SCALE 1/750

Note: To Obtain compass bearings add/subtract minutes

Distances are in metres

**PLAN of a Parcel of land coloured pink in the Ward of Guayaguayare
Containing one thousand seven hundred and forty point five square metres
Surveyed by me, with due authority, in May 2003 for Lennard Raymond.
In accordance with Regulation 25 (1), of the Land Surveyors Regulations 1998,
I certify that this plan is correct.**

Hugo Somarsingh

Trinidad and Tobago Land Surveyor..... 28th November 2003

Entered