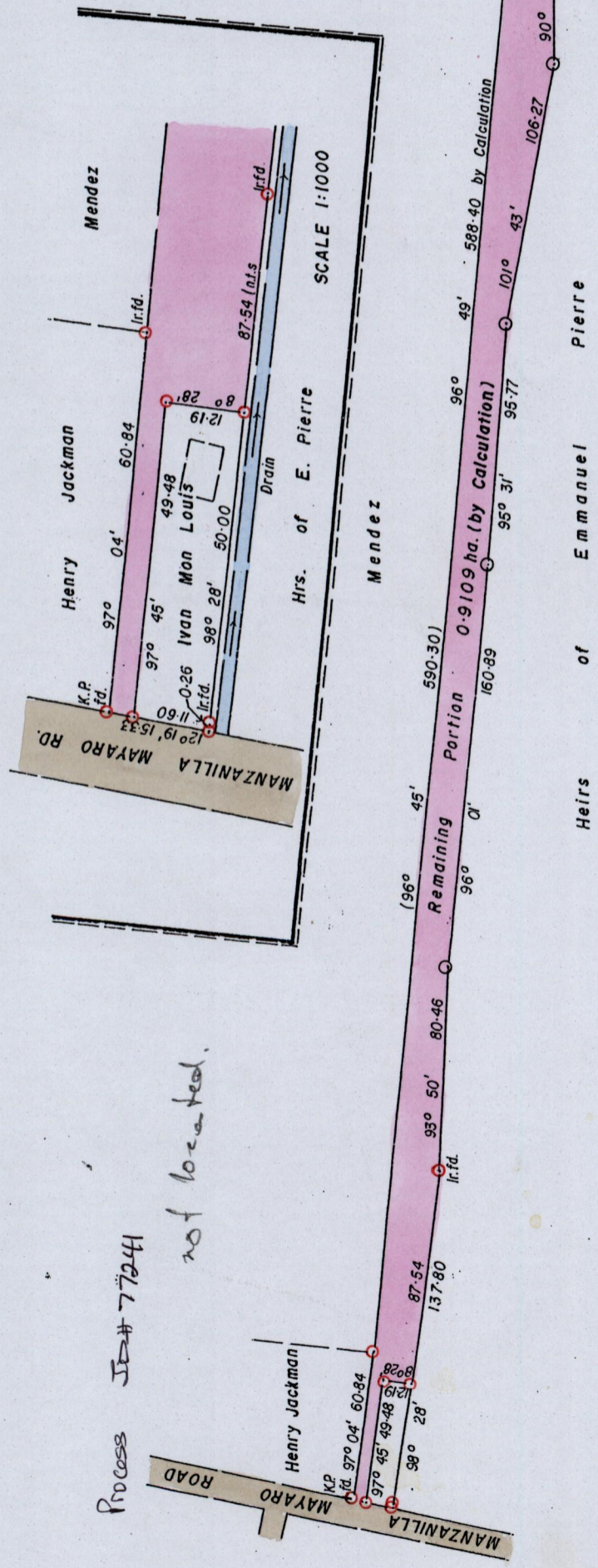
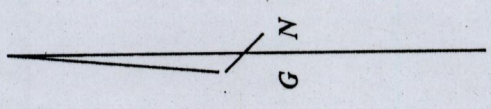



Ward of Guayaguayare  
County of Mayaro  
Cadastral Sheet H.5.A. 56B  
4/d



Process JE# 77244  
not located.

See Bk. 969 : 22  
See Plan E.G. 82



SCALE 1/2500

Bearings are Cassini Grid based on Solar Obs.

Note: To Obtain compass bearings add/subtract minutes Distances are in metres

○ Denotes Iron put unless otherwise stated

PLAN of a Parcel of land coloured pink in the Ward of Guayaguayare  
Prepared by me, with due authority, in July 2001 for Ivan Mon Louis.  
In accordance with Regulation 25 (1), of the Land Surveyors Regulations 1998, I certify that this plan is correct.

Entered  
.....  
Trinidad and Tobago Land Surveyor ..... 25th November 2002