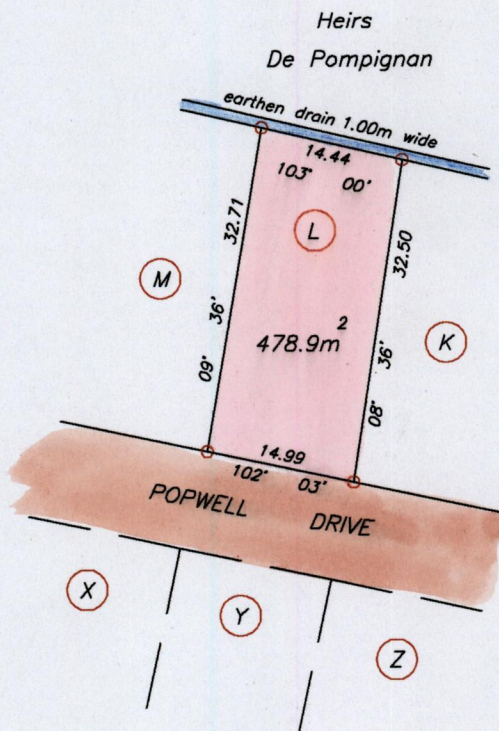




U.P.R.N No.....
Process SD#77210

Cadastral Sheet (E.22.M) 56C
Ward of Guayaguayare 3/c
County of Mayaro



Located @



SCALE 1/750

Distances are in metres

○ Denotes Iron put except where otherwise stated

Bearings are Cassini Grid based on Solar Observations

Note : To obtain compass bearings add 17 minutes

Plan of a Parcel of land coloured pink in the Ward of Guayaguayare

Containing four hundred and seventy eight point nine square metres

Surveyed by me, with due authority in March 2004 for Sydney James

In accordance with Regulation 25 (1) of the Land Surveyors' Regulations 1998,

I certify that this plan is correct.

Hugo Somarsingh

Entered

Trinidad and Tobago Land Surveyor... 18th March 2004