
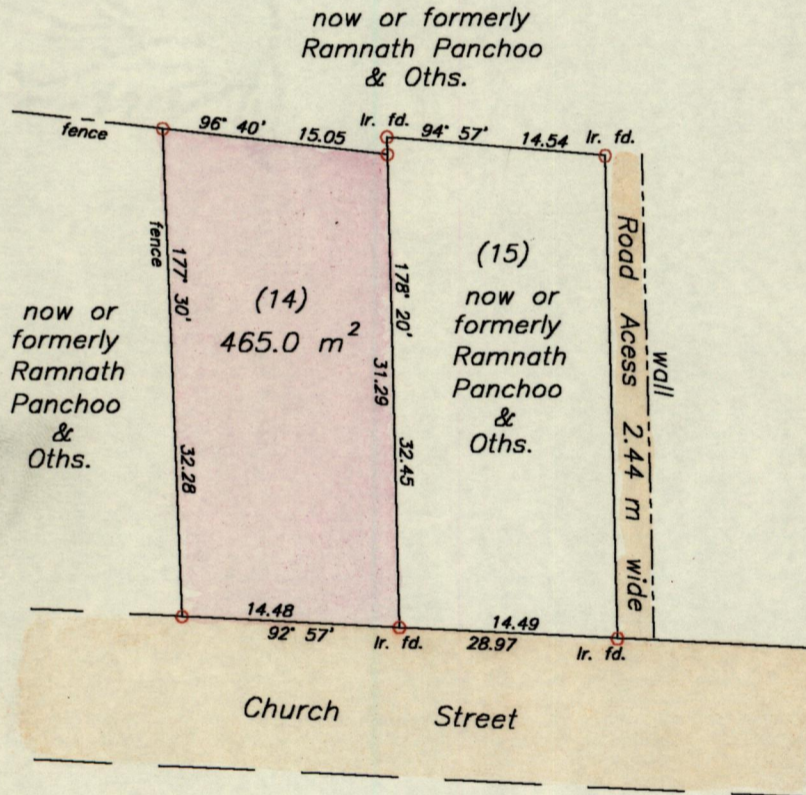
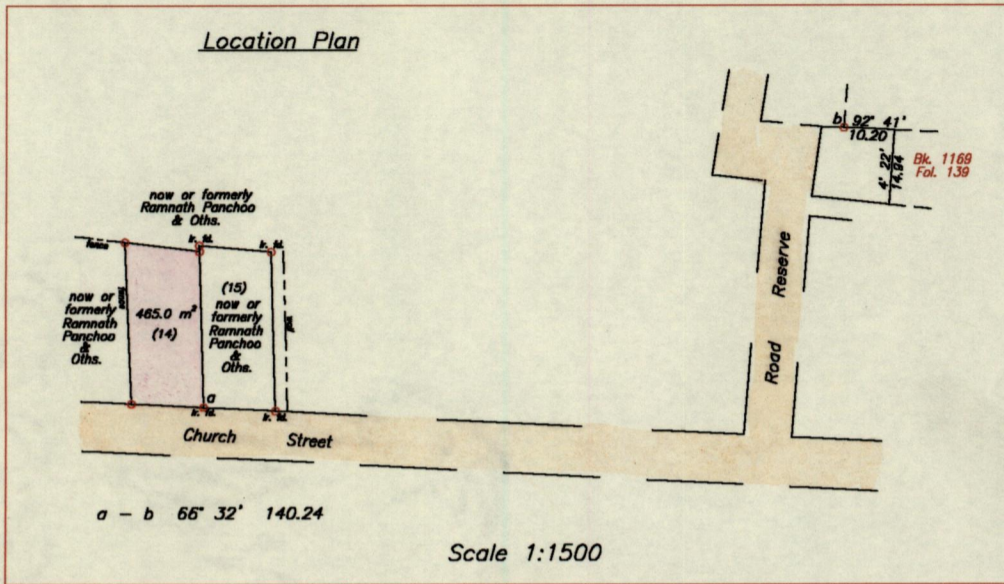


R.D. 11097/72

Process ID# 77097

cannot locate

G N
Cassini



SCALE 1:500

Distances are in METRES

- Denotes Iron put unless otherwise stated
- Bearings are Cassini Grid based on Solar observations

PLAN of a Parcel of land coloured pink in the Ward of Guayaguayare
 Containing four hundred and sixty five point zero square metres
 Surveyed by me, with due authority, in March, 2005 for Jameel Ali & Cindy Ramsingh
 In accordance with Regulation 25 (1) of the Land Surveyors' Regulations 1998,
 I certify that this Plan is correct.

Brian MosesT.T.L.S.

Trinidad & Tobago Land Surveyor 5th April 2005

Entered