


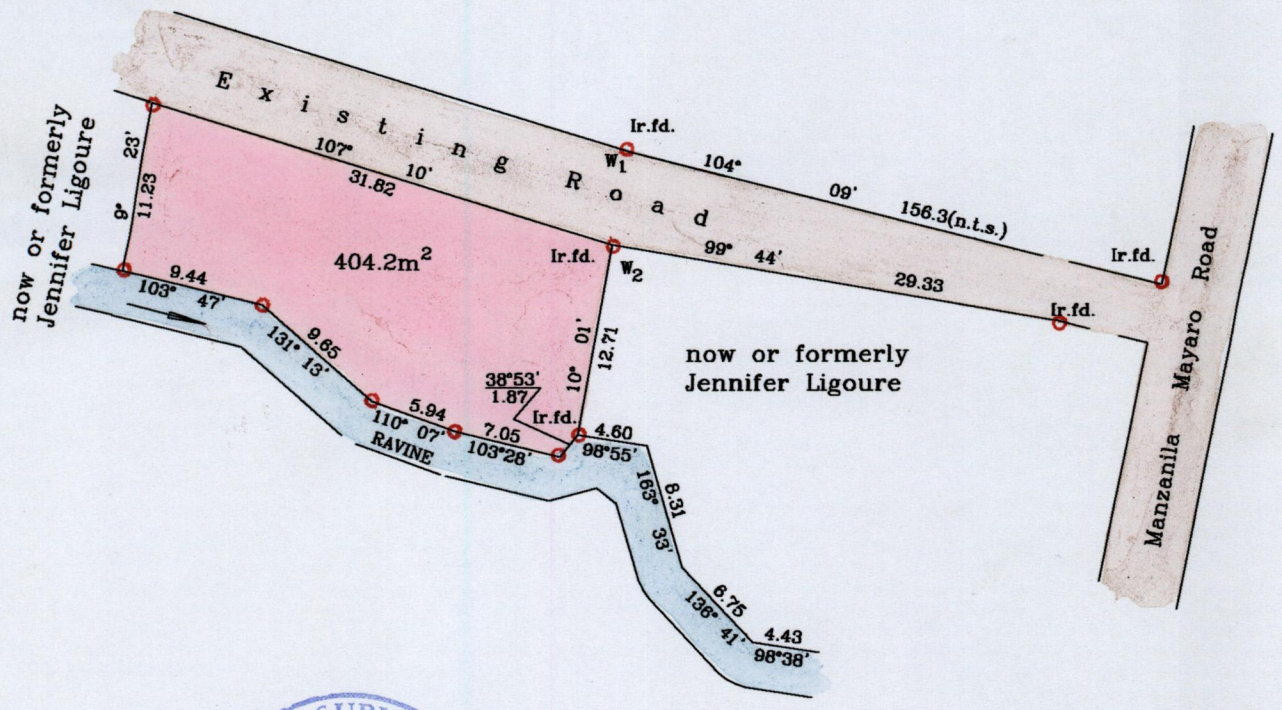
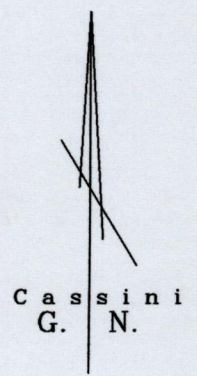
Process 32477082

Cadastral Sheet H.5.A. & 56B
Ward of Guayaguayare 4/d
County of Mayaro

Vertical handwritten text

MAYARO

W₂ W₁ 14° 26' 6.20



○ Denotes Iron put except stated otherwise

Scale 1 : 500

Distances are in metres

Note : Bearings are Cassini Grid based on Solar Observations
Plan of a parcel of land coloured pink in the Ward of Mayaro
Containing four hundred and four point two square metres
Surveyed by me, with due authority, in September 2006 for Don Reyes
In accordance with Reg. 25 (1) of the Land Surveyors' Regulations 1998,
I hereby certify that this plan is correct

Trinidad & Tobago Land Surveyor... *Reemaul* ... date *15 October*, 2006

Entered