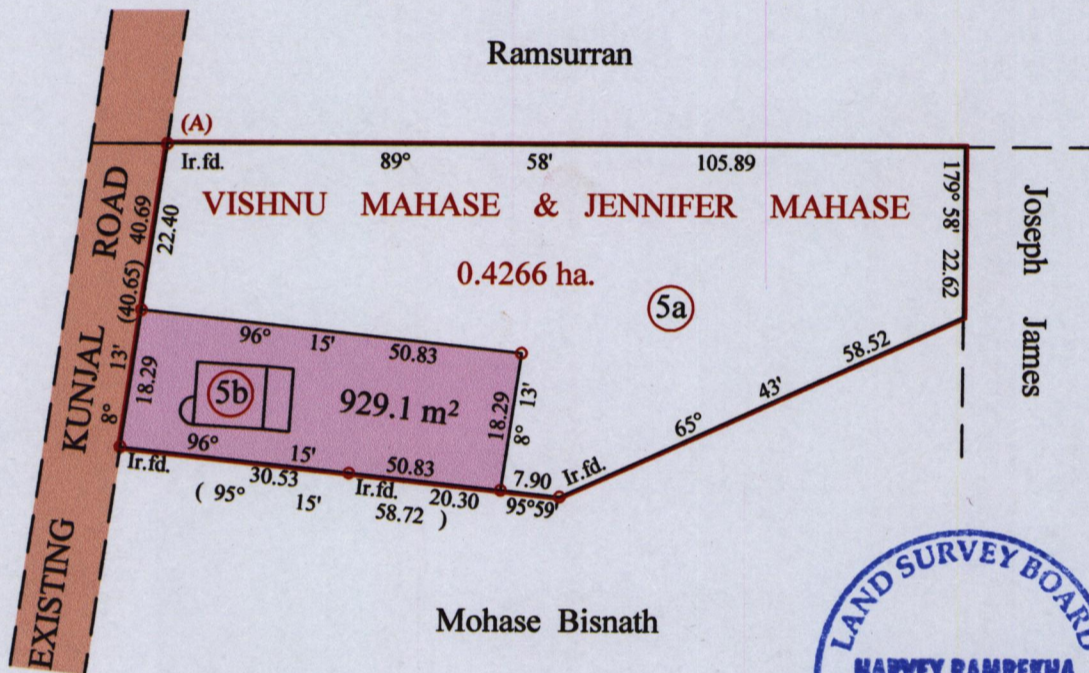
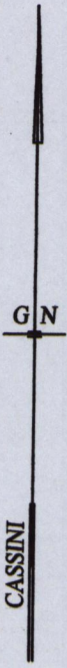
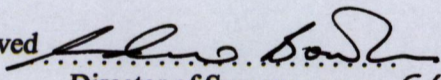


R.P.O. Vol. 1 Fol. 435
C.T. Vol. 4386 Fol. 251

Ward of Savana Grande
County of Victoria
Cadastral Sheet (G.9.P) 64.B.
3/a




At Station (A)
E 680402
N 1129263
Reading taken with
Handheld G.P.S.
U.T.M. Zone 20
Naparima
± 5 m.

Approved 
Director of Surveys 2011.5.6

Vide Bk. 327 fol. 96
Vide Bk. 327 fol.120
Vide Bk. 718 fol. 60

SCALE : 1:1000

○ Denotes Iron put except stated otherwise.
Note: Bearings are cassini grid based on solar observations Distances are in metres
PLAN of a Parcel of land coloured pink in the Ward of Savana Grande
Containing nine hundred and twenty nine point one square metres
Surveyed by me, with due authority, in February 2006
In accordance with Regulation 25 (1) of the Land Surveyors' Regulations 1998,
I certify that this plan is correct.

Checked by M.M. A/5/2011 

Entered on Trinidad & Tobago Land Surveyor 28.04. 2011