

U.P.R.N. No.

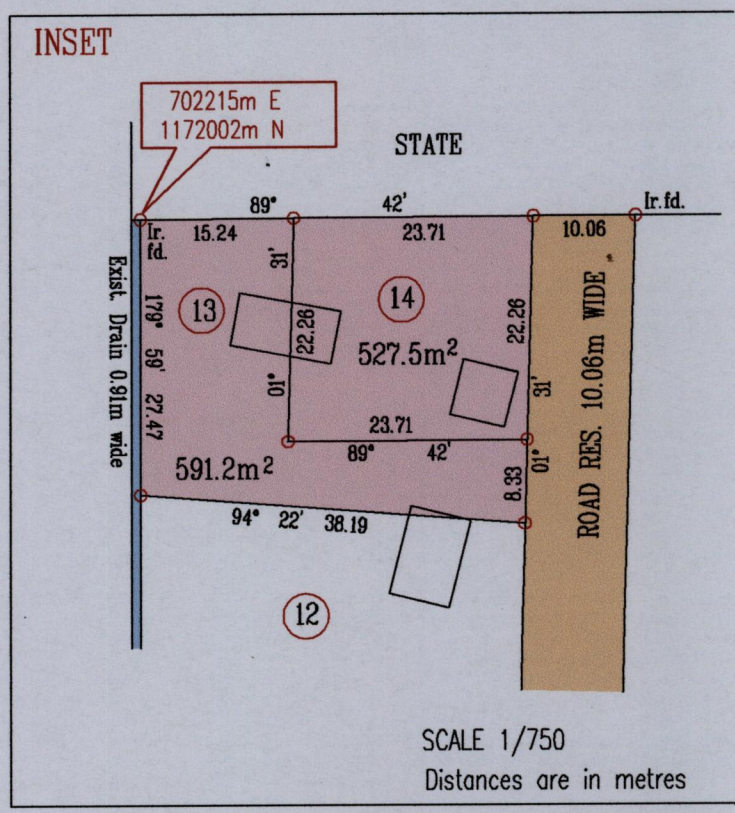
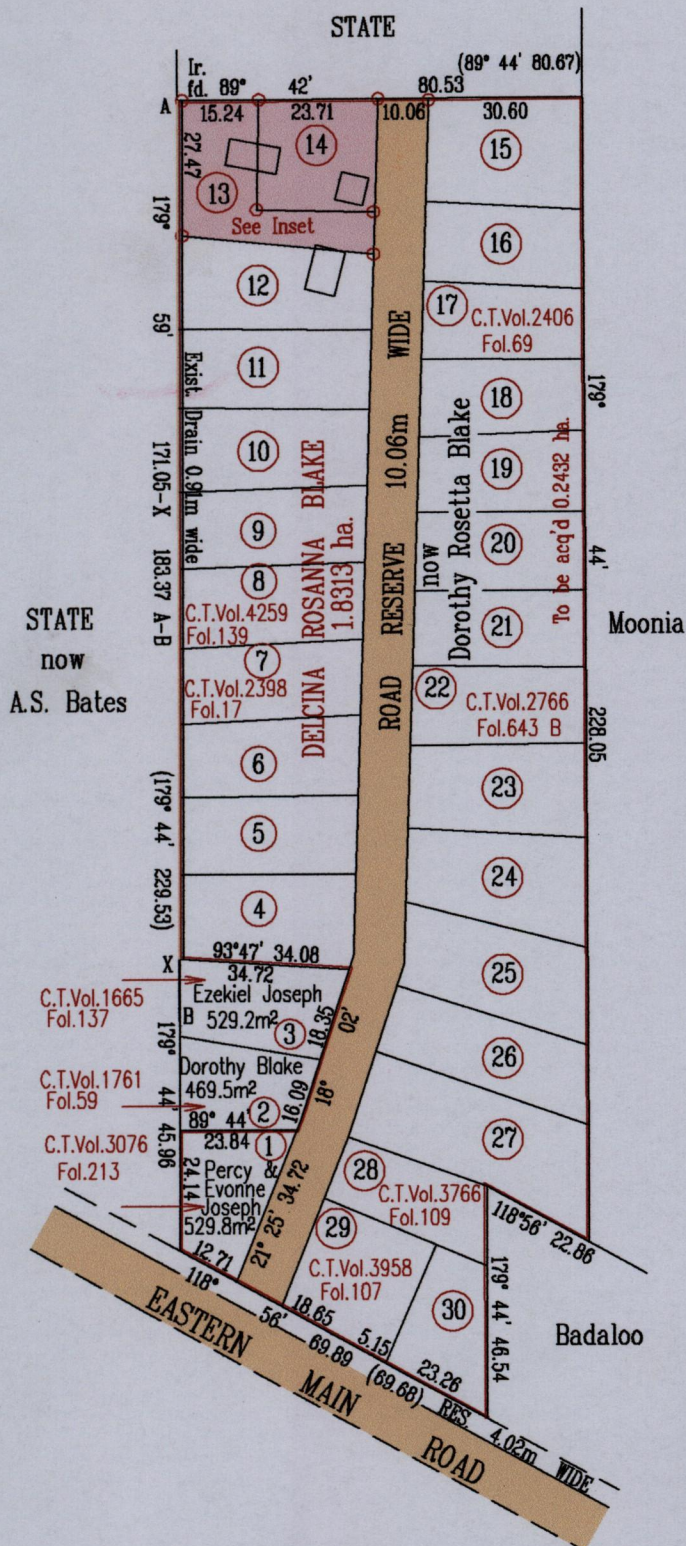

Cadastral Sheet 25 E

R.P.O. Vol. Fol.

Ward of Manzanilla

C.T. Vol. 2360 Fol. 249

County of St. Andrew



SCALE 1/750  
Distances are in metres

Coordinates Scaled from Ward Sheet



Vide Bk. 993 Fol. 113  
Bk. 973 Fol. 193  
Bk. 999 Fol. 210  
Bk. 1146 Fol. 210  
Plan D.L. 78

SCALE 1/1500  
Distances are in metres

Approved: *[Signature]*  
Director of Surveys 2011.4.21

o Denotes Iron put unless otherwise stated  
Bearings are Cassini Grid based on Solar Observations  
Plan of 2 Parcels of land coloured pink in the Ward of Manzanilla  
Containing one thousand one hundred and eighteen point seven square metres  
Surveyed by me, with due authority in April 2000 for Ronald Blake  
In accordance with regulation 25 (1) of the Land Surveyors' Regulations 1998,

I certify that this plan is correct.  
Checked by *[Signature]* 18/4/2011  
Entered on.....  
Trinidad and Tobago Land Surveyor *[Signature]* 11th April 2011