

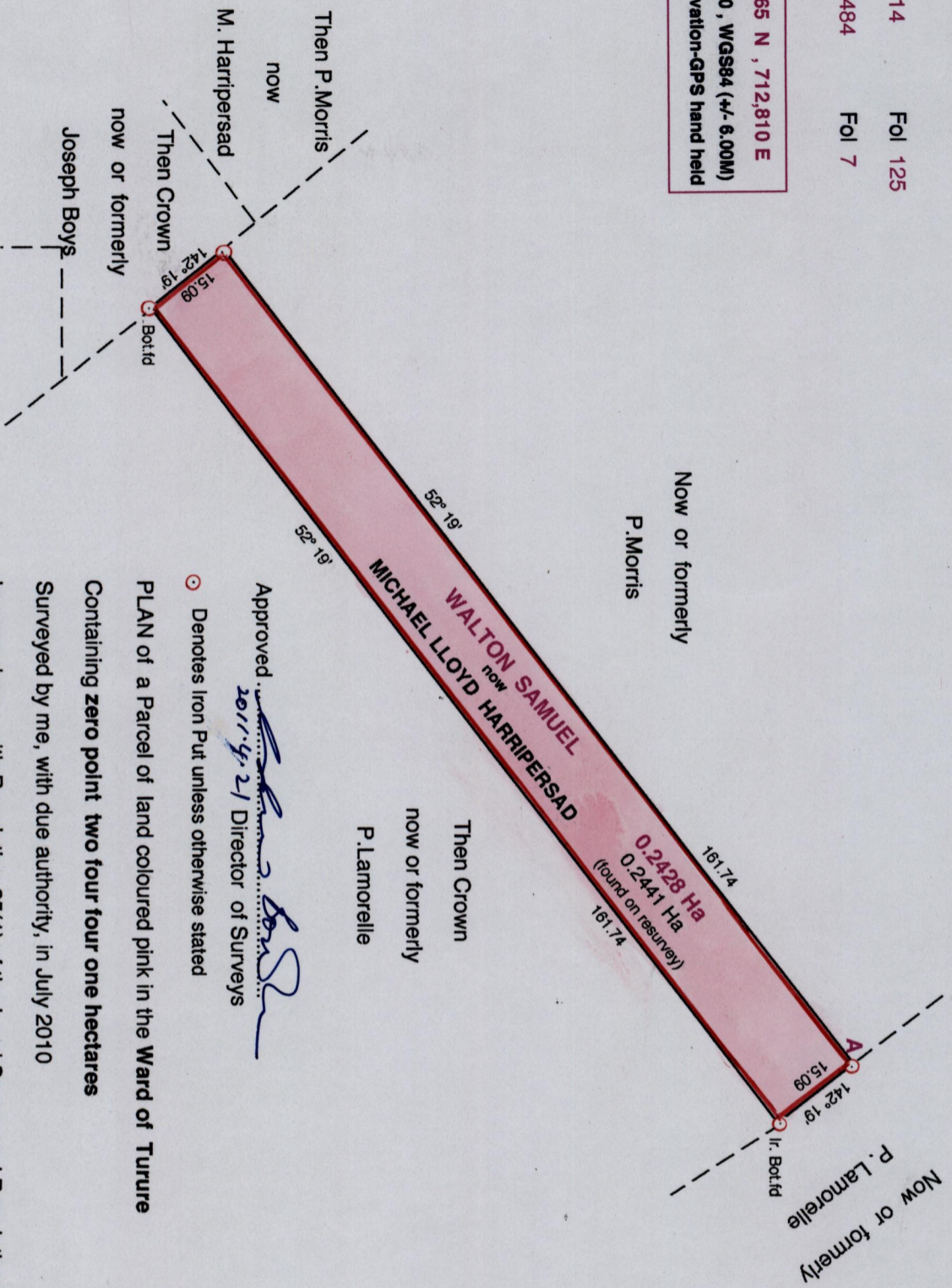
68

1376

U.P.R.N. No.


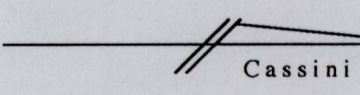
R.P.O Vol 14 Fol 125
C.T. Vol 4484 Fol 7

A - 1161,665 N , 712,810 E
UTM ZONE20 , WGS84 (+/- 6.00M)
Direct Observation-GPS hand held



Cadastral Sheet E.8, F. 36A
4/d
Ward of Turre
County of St Andrews
Bk. 298 Fol. 126
Bk. 298 Fol. 150

G.N.



SCALE 1 : 750

Distances are in Metres

Approved: *[Signature]* 2011/4/21 Director of Surveys

Denotes Iron Put unless otherwise stated

PLAN of a Parcel of land coloured pink in the Ward of Turre

Containing zero point two four four one hectares

Surveyed by me, with due authority, in July 2010

In accordance with Regulation 25(1) of the Land Surveyors' Regulations 1998, I certify that this plan is correct.

Entered by:

Checked by: *mmw* 29/3/2011

[Signature]
Trinidad & Tobago Land Surveyor 21/03/2011