

RPO Vol. 631 Fol. 555

CT. Vol. Fol.

Coordinates

Ir.fd.B: N 1178131
E 674174

Error Statement : ± 4m

Datum Definition : U.T.M. Zone 20 Naparima

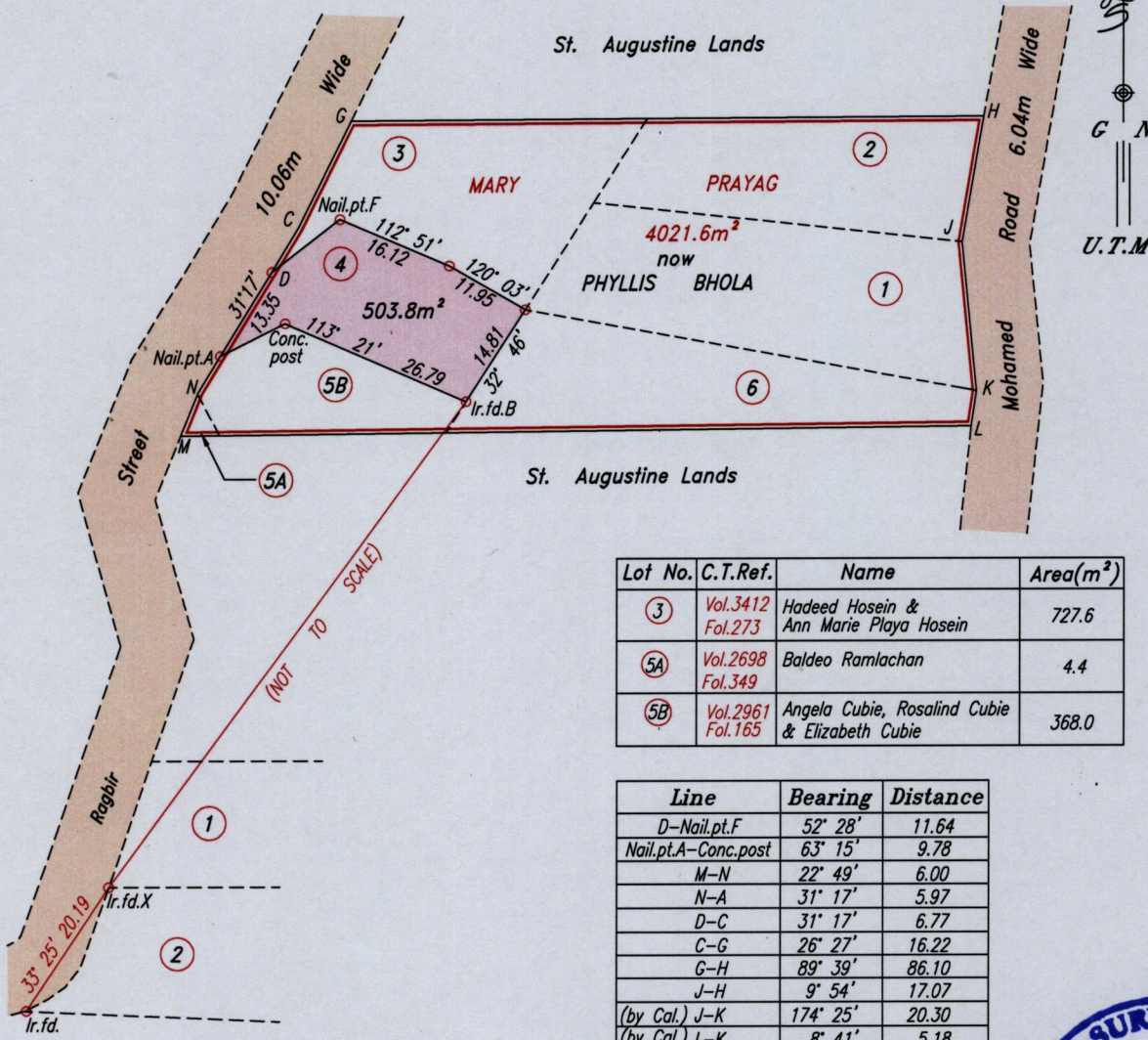
Source : Magellan Hand Held GPS

Ward of Tacarigua

County of St. George

Cadastral Sheet (B.18.1), $\frac{23C}{2/b}$

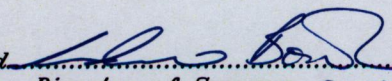
Parcel Address: Ragbir Street,
Tacarigua



Lot No.	C.T.Ref.	Name	Area(m ²)
3	Vol.3412 Fol.273	Hadeed Hosein & Ann Marie Playa Hosein	727.6
5A	Vol.2698 Fol.349	Baldeo Ramlachan	4.4
5B	Vol.2961 Fol.165	Angela Cubie, Rosalind Cubie & Elizabeth Cubie	368.0

Line	Bearing	Distance
D-Nail.pt.F	52° 28'	11.64
Nail.pt.A-Conc.post	63° 15'	9.78
M-N	22° 49'	6.00
N-A	31° 17'	5.97
D-C	31° 17'	6.77
C-G	26° 27'	16.22
G-H	89° 39'	86.10
J-H	9° 54'	17.07
(by Cal.) J-K	174° 25'	20.30
(by Cal.) L-K	8° 41'	5.18
M-L	89° 39'	107.14
Ir.fd.X-Ir.fd.B	20° 11'	135.45(TIE)



Approved 
Director of Surveys 2011.2.22

Ref.: Bk.1128 Fol.130

SCALE 1 : 1000

○ Denotes Iron found except otherwise stated.


Note: Bearings are U.T.M. grid based on solar observations. Distances are in metres.

Plan of a Parcel of land coloured pink in the Ward of Tacarigua


Containing five hundred and three point eight square metres.

Surveyed by me, with due authority, in May 2010

In accordance with Regulation 25(1) of the Land Surveyors' Regulations 1998,
I certify that this plan is correct.

Checked by  11/2/11

Entered


Trinidad & Tobago Land Surveyor 7 Feb 2011