


1376 34

Cadastral Sheet 26 D C. 23. N.

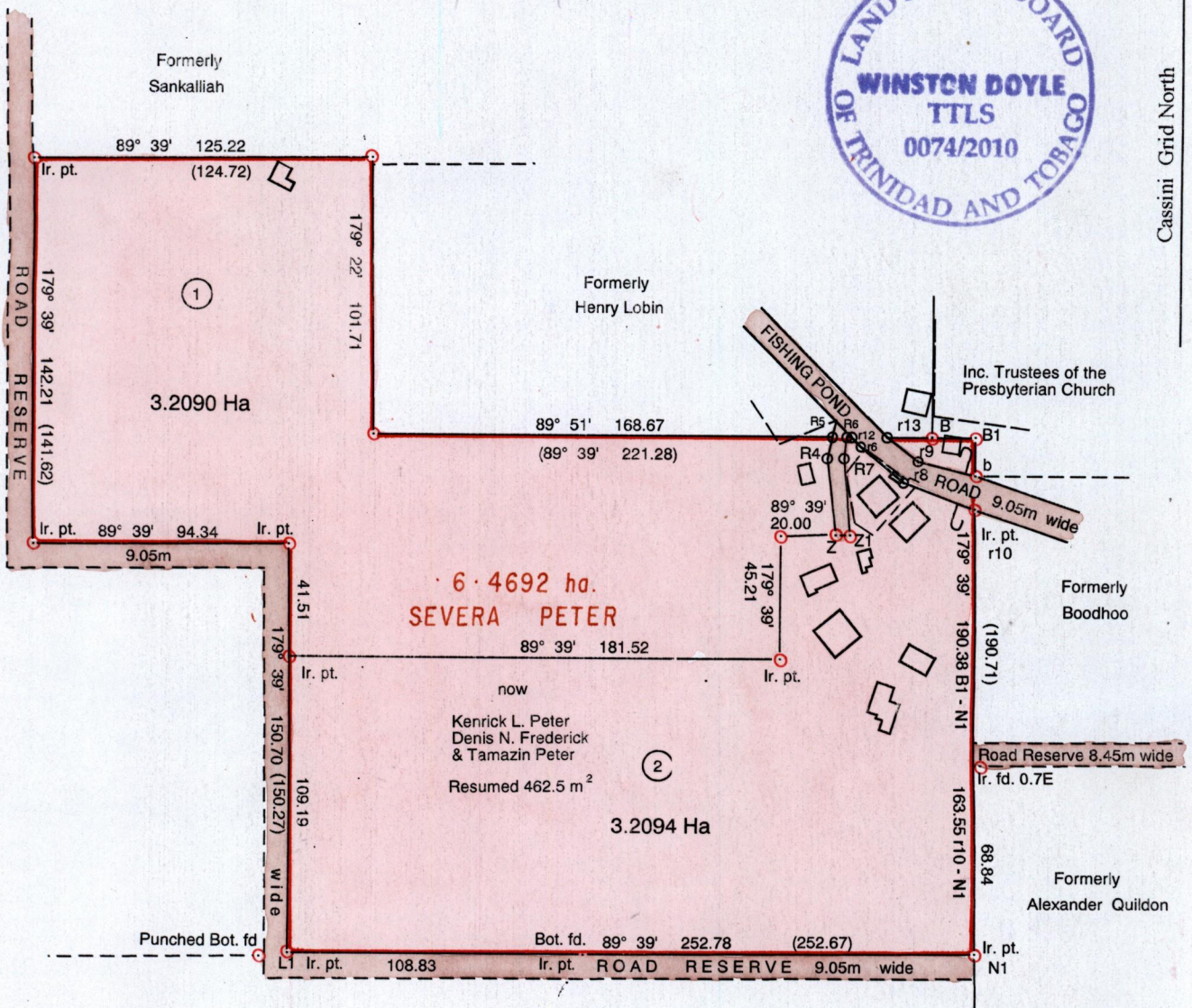
Ward of Manzanilla

County of St. Andrew

R.P.O. Vol. 108 Fol. 241
C.T. Vol. 4801 Fol. 335
C.T. Vol. 5500 Fol. 317



Cassini Grid North



N.B. UTM Coordinate of point B1: 712586 E, 1170949 N
obtained from Garmin handheld; Naparima datum; Accuracy 6m


VIDE Bk. 176 fol. 139
Bk. 1148 fol. 106
Bk. 1282 fol. 166
Bk. 715 fol. 23
S.O. 186 of 1908
M . A . 3 8

SCALE 1 : 2500

Distances are in metres

○ Denotes Iron Found unless otherwise stated

Line	Brg.	Dist.
B1 - b	179° 39'	14.61
b - r9	284° 45'	21.92
r9 - r13	309° 49'	13.97
R5 - R4	188° 30'	8.39
Z - Z1	89° 29'	5.78
R7 - R6	8° 03'	8.52
R6 - r12	89° 51'	1.67
r12 - r6	134° 37'	4.76
r6 - r8	129° 49'	21.05
r13 - B1	89° 51'	31.85
r8 - r10	110° 52'	27.81
R7 - Z1	174° 01'	27.86
R4 - Z	174° 02'	28.03
L1 - Bot. fd	268° 48'	10.67
r13 - B	89° 51'	16.69
B - B1	89° 51'	15.16
R5 - R6	89° 51'	5.75
r12 - r13	89° 51'	13.48
b - r10	179° 39'	12.22

Approved 
Director of Surveys 2011.2.16

Bearings are Cassini Grid based on Solar Observations.


PLAN of 2 Parcels of land coloured pink in the Ward of Manzanilla

Containing together six point four one eight four hectares

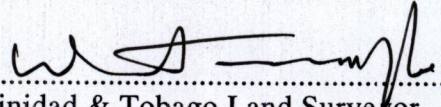
Surveyed by me, with due authority, in January 2008 for Denis Frederick & Kenrick Peter

In accordance with regulation 25 (1) of the Land Surveyors' Regulations 1998,

I certify that this plan is correct.

Checked by  14/2/11

Entered on.....

Trinidad & Tobago Land Surveyor  10th August 2010

Lot #	C.T Vol. & Fol	Names
1	5500 fol 331	Denis Nicodemus Frederick
2	5500 fol 333	Tamazin Peter

