

R.P.O Vol. 28 Fol. 149
C.T. Vol. 3282 Fol. 81

Coordinates

Iron Put A : N 1128878
E 668588


Error Statement : ±4m

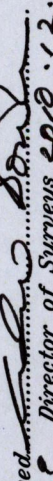
Datum Definition : U.T.M. Zone 20 Naparima

Source : Magellan Hand Held GPS

Parcel Address:

#21A, Ghandi Village, Debe



Approved  Director of Surveys 2010.12.30

○ Denotes Iron put except otherwise stated.

Note: Bearings are U.T.M. grid based on solar observations. Distances are in metres.


Plan of a Parcel of land coloured pink in the Ward of Naparima

Containing five hundred and twenty five point three square metres

Redefined by me, with due authority, in August 2010.

In accordance with Regulation 25(1) of the Land Surveyors' Regulations 1998,

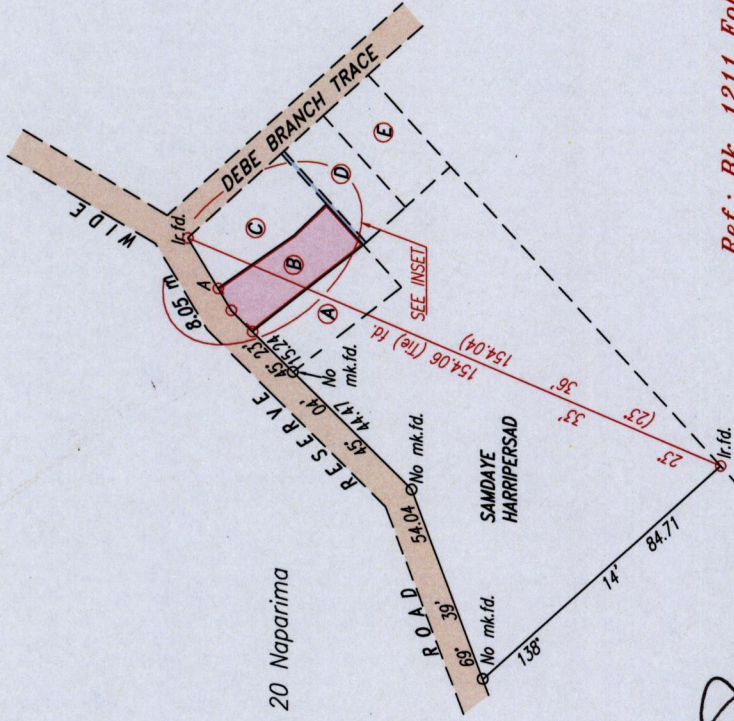
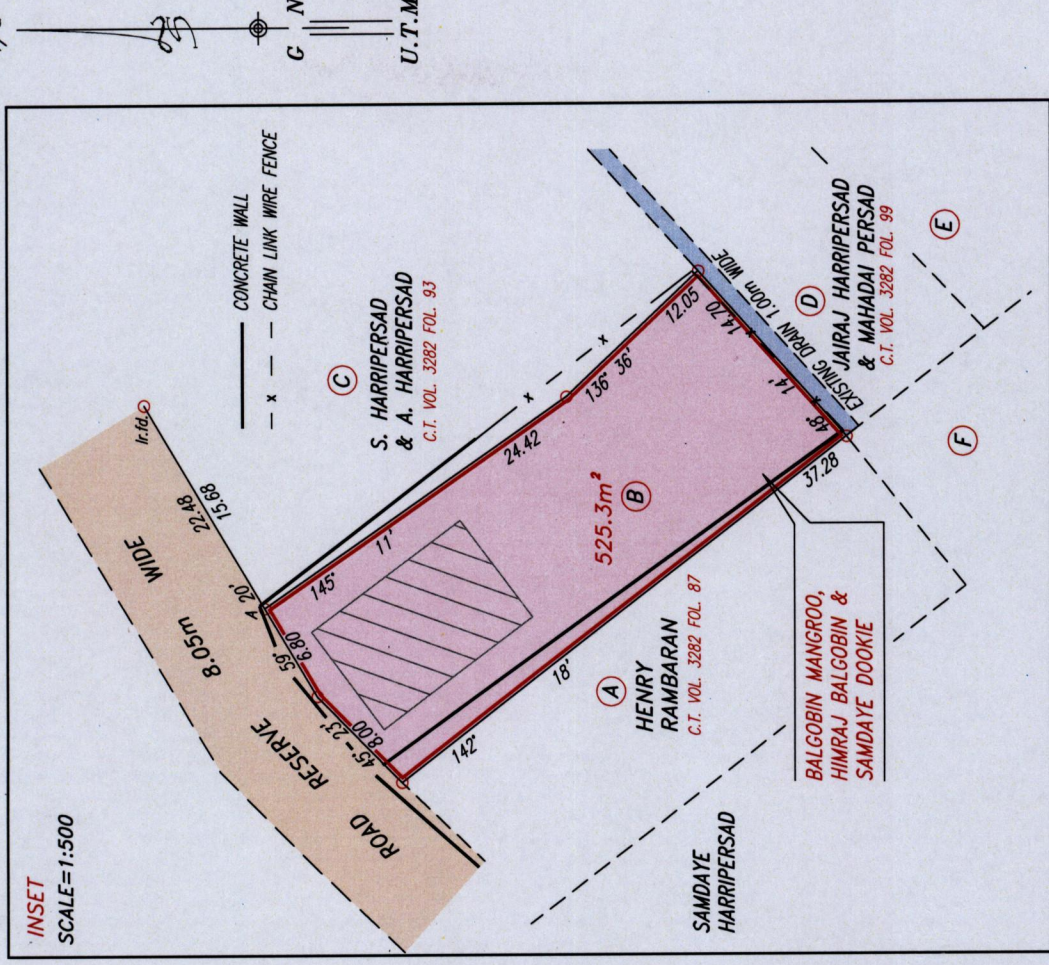
I certify that this plan is correct.

Checked by:  M.M. 20/12/10

Entered

Trinidad & Tobago Land Surveyor 12.01.2010

Ward of Naparima
County of Victoria
Cadastral Sheet (G.8.M&N), 6.3B
4/d



Ref.: Bk. 1211 Fol. 184

SCALE 1:1500

1376

3