


Process ID# 40774  
R.P.O. Vol. 239 Fol. 429  
C.T. Vol. 2668 Fol. 523  
CT. Vol. 5511 Fol. 369

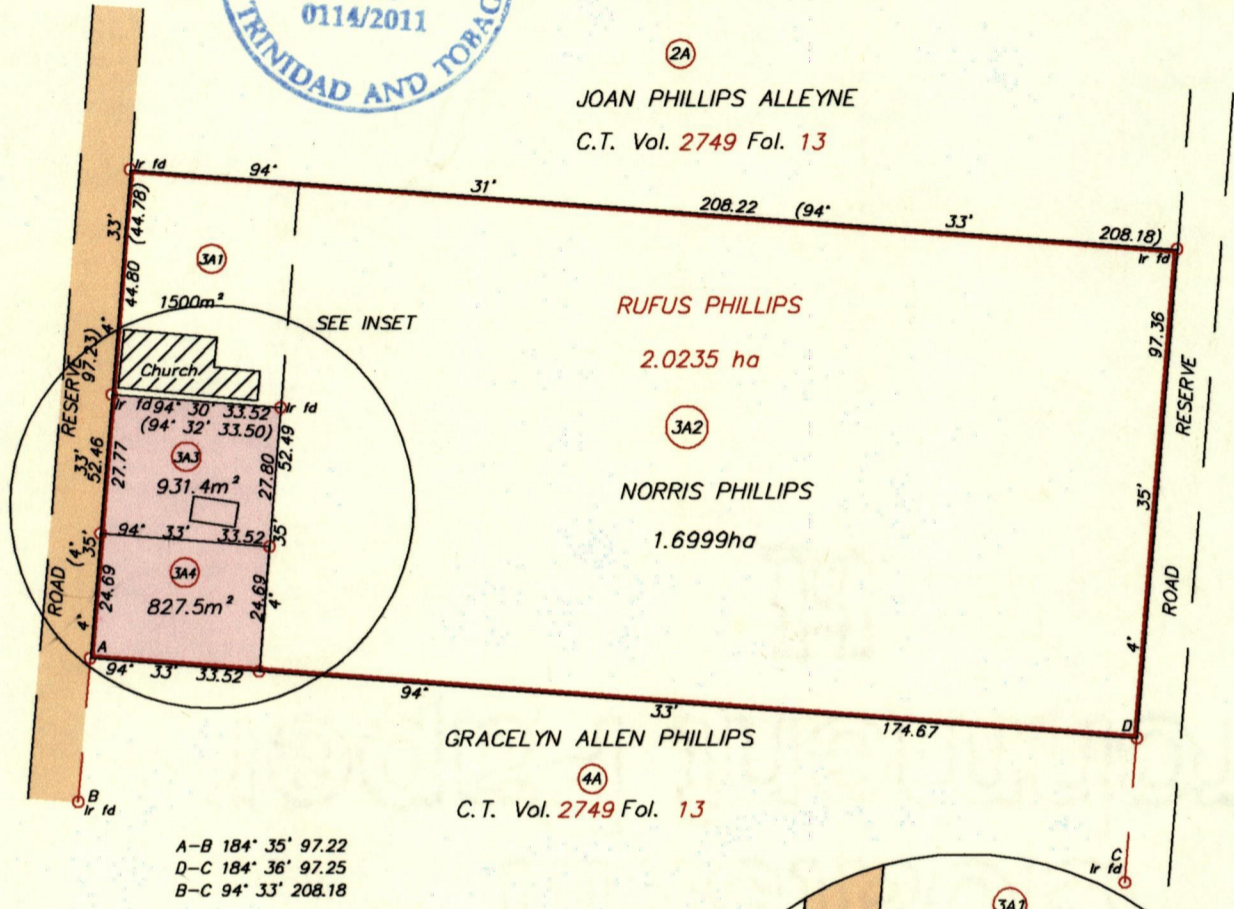
Cadastral Sheet I.21.C. <sup>1E</sup> 6/b/4  
Ward of Tobago  
Parish of St. Patrick

Canaan

Plan D.H.68

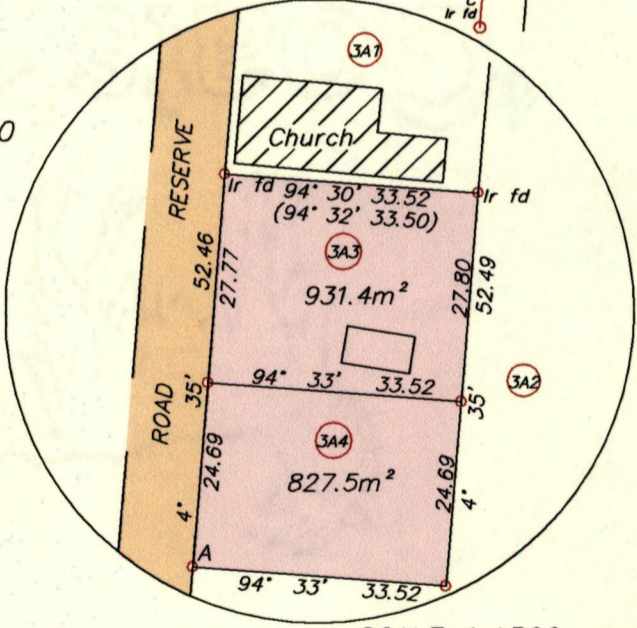


G N  
CASSINI



A-B 184° 35' 97.22  
D-C 184° 36' 97.25  
B-C 94° 33' 208.18

INSET  
SCALE 1:1000



SCALE 1:1500  
Distances are in metres

Naparima 1955  
Zone 20  
A = E:736147 ±3m by hand held GPS  
N:1233869

Director of Surveys *[Signature]*  
2011.9.30

○ Denotes Iron put unless otherwise stated  
Bearings are Cassini Grid based on solar observations.

PLAN of two Parcels of land coloured pink in the Ward of Tobago  
Containing together zero point one seven five nine hectares  
Surveyed by me, with due authority, in July 2010, for Norris Phillips  
In accordance with Regulation 25 (1) of the Land Surveyors' Regulations 1998,  
I certify that this Plan is correct.

Checked by *[Signature]* 26/9/11 Charles H. Second T.T.L.S.

Entered on C.M.S. 06.12.2012 Trinidad & Tobago 1st June 2011  
Land Surveyor

Original DH 68

Ct. Vol. 5511 Fol. 369 - ANTHONY'S READY MIX LIMITED

