

Process ID#42808


R.P.O. Vol. 488 Fol. 203

C.T. Vol. Fol.

Cadastral Sheet  $\frac{35B}{1/c}$ , E.I.N.

Ward of Tamana

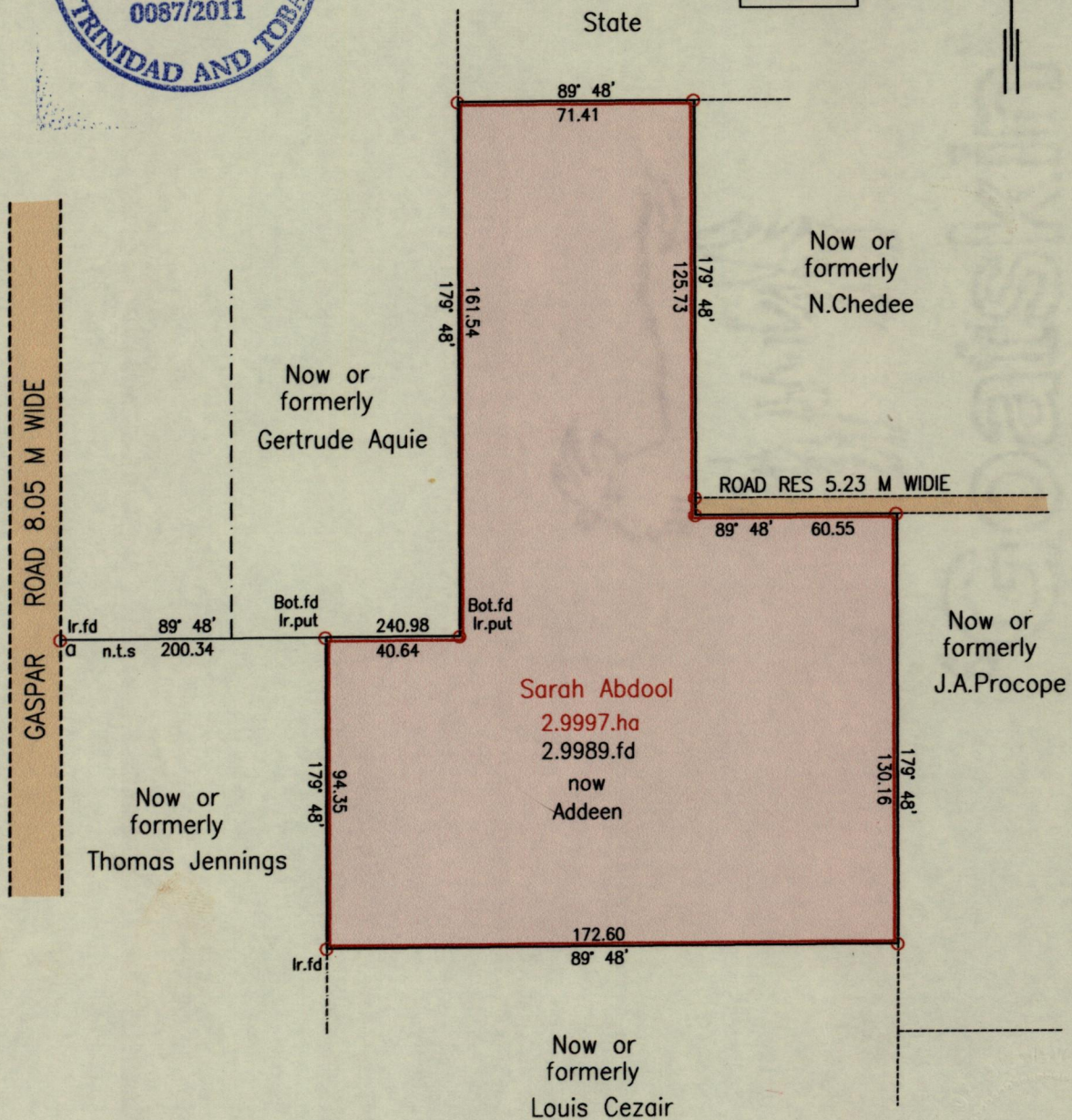
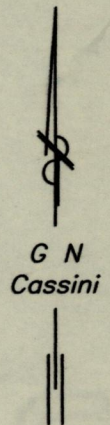
County of Andrew

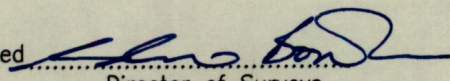


Vesting Order

Vide

Bk209:259
Bk 41:95
BK 41:145
BK 8:282
Plan.D.F.2



Approved   
 Director of Surveys  
 2011.4.13

$\alpha = 1164185 \text{ N}$   
 $0697086 \text{ E}$   
 From Hand-Held GPS (+/-5 M)  
 UTM Zone 20 Naparima Co-Ordindtes

SCALE 1:2000

Distances are in Metres

Bearings are Cassini Grid based on Solar Obs.

○ Denotes Iron Put unless otherwise stated


Plan of a Parcel of land coloured pink in the Ward of Tamana


Containing two point nine nine eight nine hectares


Surveyed by me, with due authority, in May 2010 to be vested to Darandeo Singh

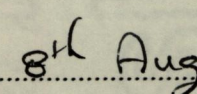
In accordance with Regulation 25(1) of the Land Surveyors' Regulations 1998,

I certify that this plan is correct.

Checked by  8/9/11



Entered on 

Trinidad & Tobago Land Surveyor  8th Aug 2011