

REMAINING PORTION

R.P.O. Vol.

Fol.

Cadastral Sheet B.21.I. 13B

C.T. Vol. 3348

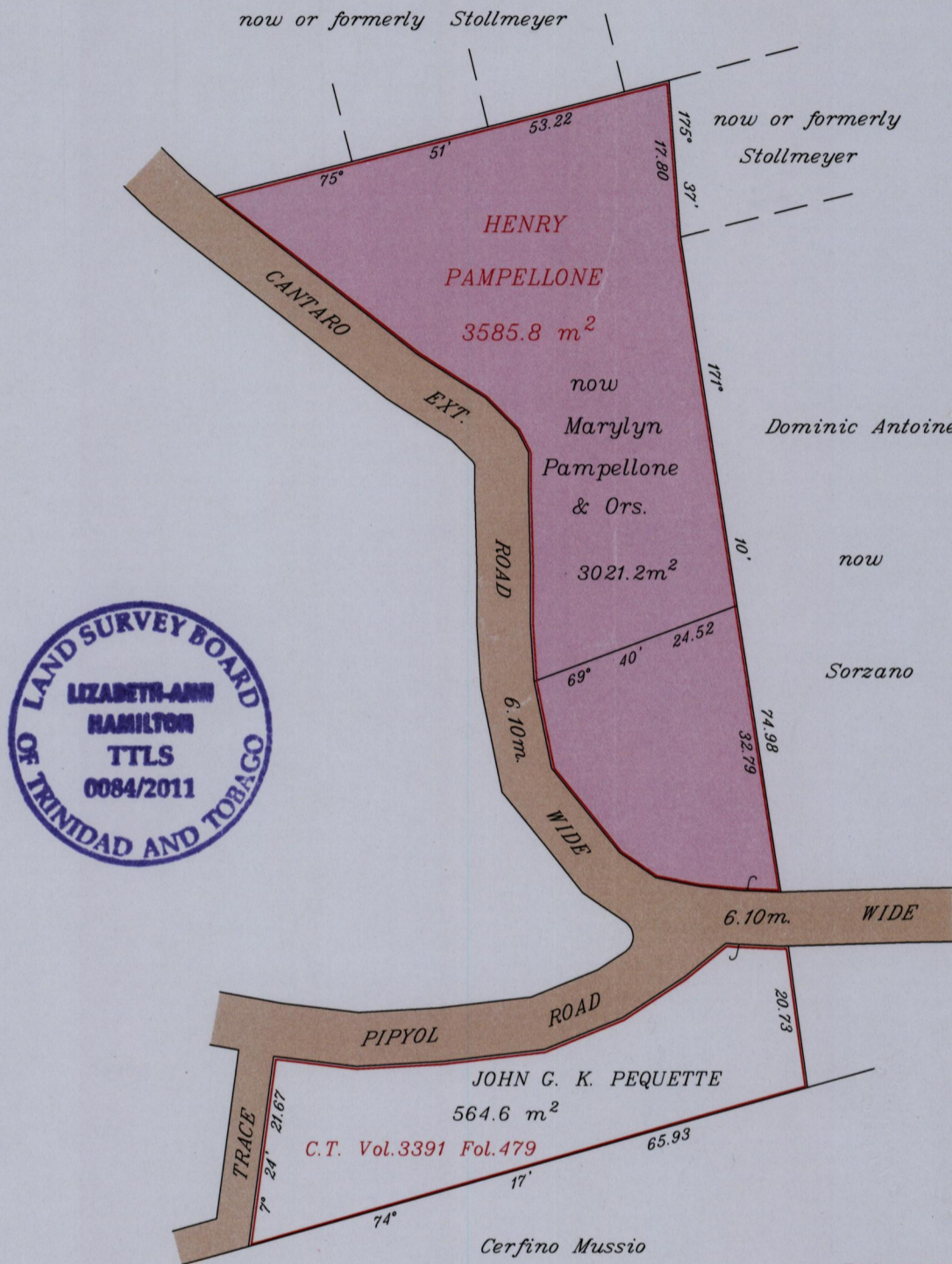
Fol. 387

Ward of St. Anns


4/c

Process ID # 40833

County of St. George



References
 Bk.1197 fol.153
 Bk.1197 fol.175

Approved 
 Director of Surveys 2011.8.25


SCALE 1:750
 Distances are in metres

Bearings are Cassini Grid based on Solar Observations

This is a true copy of a diagram of three thousand five hundred and eighty five point eight square metres, originally transferred to HENRY PAMPELLONE showing a portion coloured pink and containing three thousand and twenty one point two square metres being the remainder after (1) previous transfer of another portion of the land.

In accordance with Regulation 25(1) of the Land Surveyors Regulations 1998, I certify that this plan is correct.

Checked by HR-15/08/11



Entered C.M.S. 21-09-2012

Trinidad & Tobago Land Surveyor June 17, 2011