

1376

171

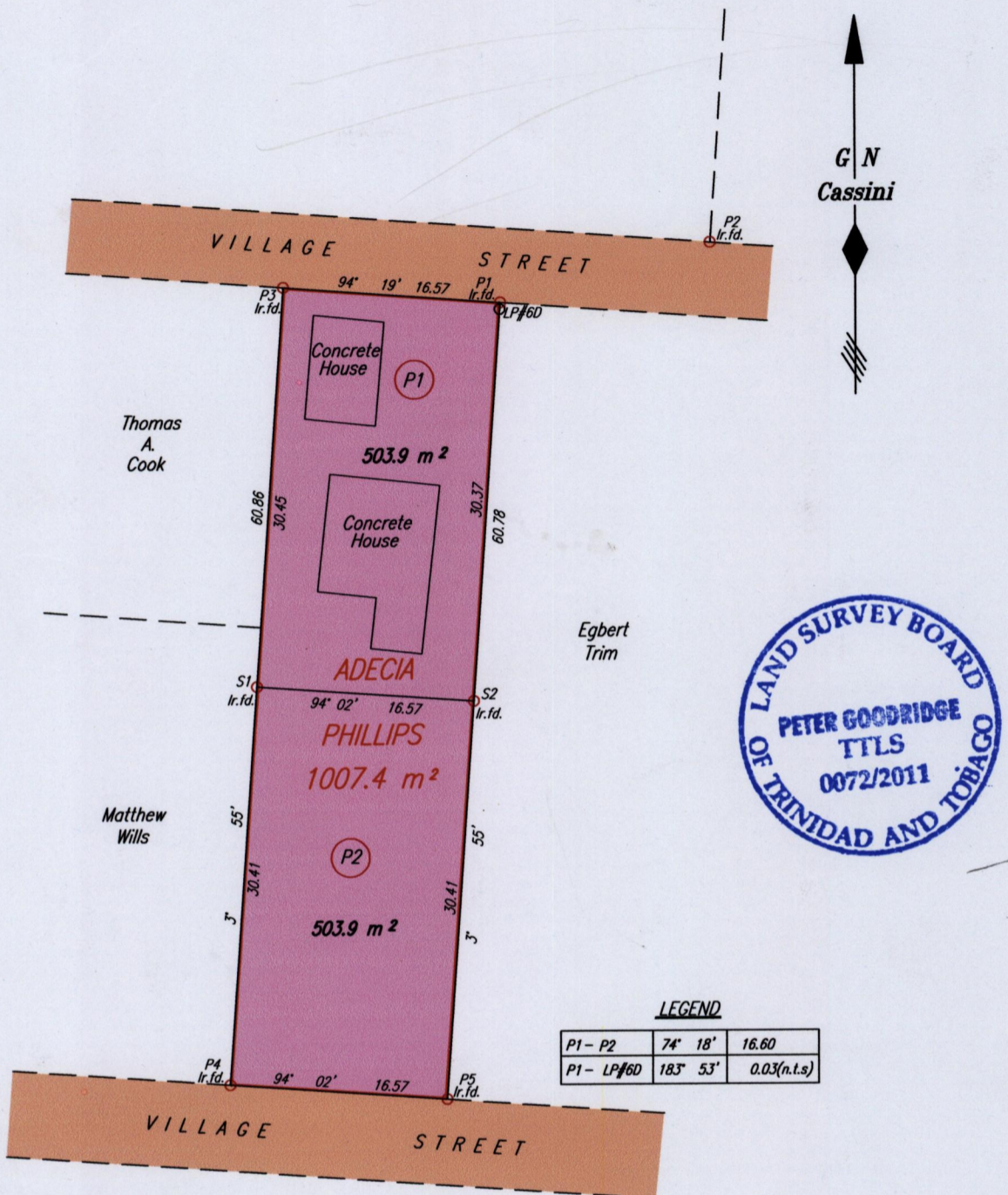
C.T. Vol. 2474 Fol. 397

Ward of Tobago

Parish of St. Patrick

Process LD #32318


TYSON HALL - BON ACCORD



**LEGEND**

P1 - P2	74° 18'	16.60
P1 - LP#60	183° 53'	0.03(n.t.s)

Coordinates of P1 (lr.fd.)- 0737531mE, 1234093mN  
 U.T.M. 20, WGS 84 (+/- 5.0m)  
 GPS (Direct Observation)

Approved   
 Director of Surveys 2011.8.15

See L&S Bk.1095 Fol.131

SCALE 1:500


Distances are in METRES

○ Denotes Iron put except where otherwise stated  
 Bearings are Cassini Grid based on Solar Observations

PLAN of 2 Parcels of land coloured pink in the Ward of Tobago  
 Containing together one thousand and seven point eight square metres  
 Surveyed by me, with due authority, on the 27th of April 2010

In accordance with Regulation 25 (1) of The Land Surveyors' Regulations 1998,  
 I certify that this plan is correct.

Checked by HR-06/07/11

  
 TTLS  
 4th July

Entered on CMS 08-02-2013

Trinidad & Tobago Land Surveyor  
 G:\LESS 2010\TOBAGO\PHILLIP.ADORA gen.dwg. FILE NO:TP074 2011