

1376

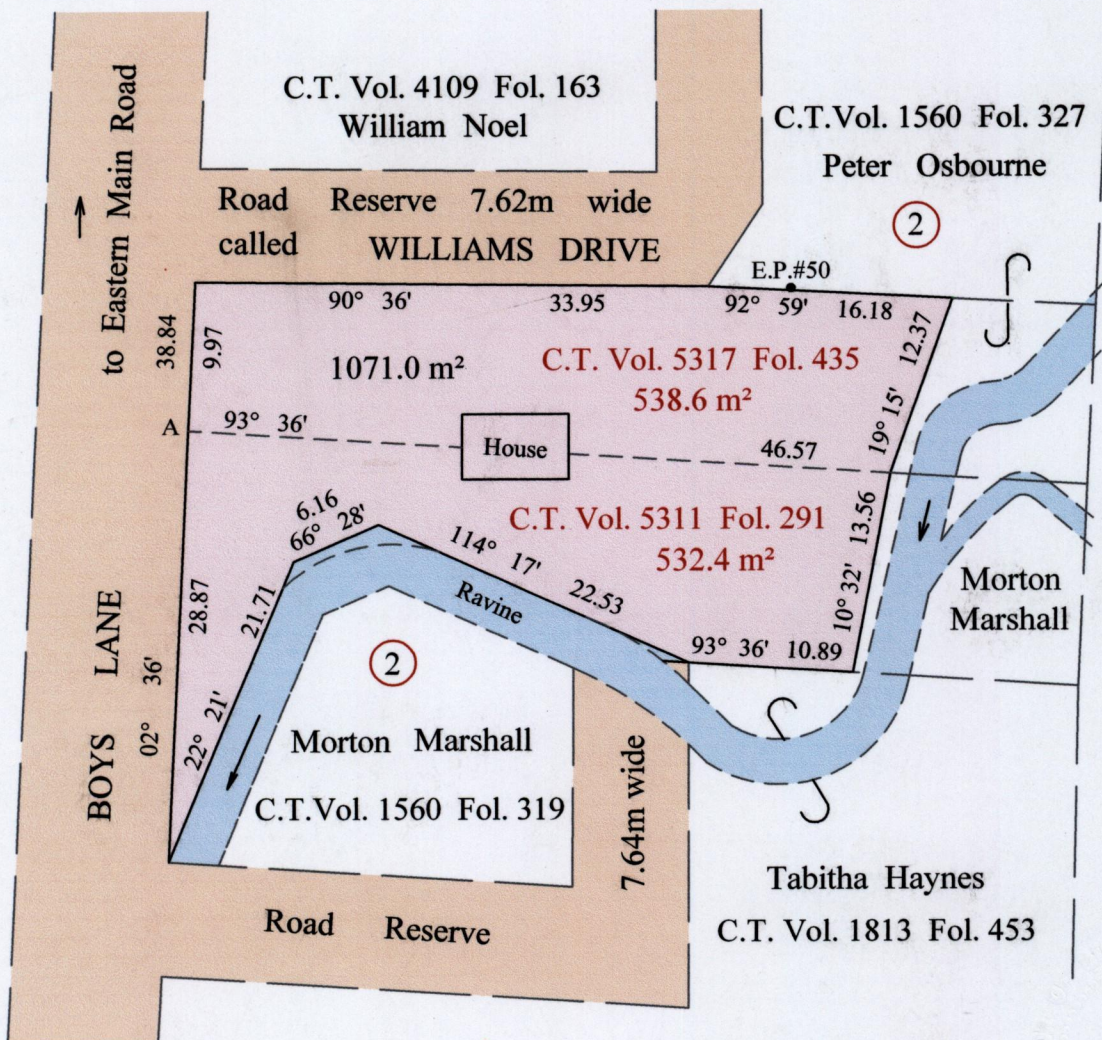
169

Process ID # 39752  
C.T. Vol 5423 Fol 351

Cadastral Sheet B.24.C, 24B  
County of St. George 4/b  
Ward of Arima  
D'Abadie

CONSOLIDATION PLAN

Cassini  
G.N.



Point A  
Hand-held GPS Direct Obs.  
UTM Zone 20, WGS 84  
E 0676044 ±5m  
N 1135020

Approved


*[Signature]*  
Director of Surveys 2011.8.17

Bearings are Cassini Grid based on Solar Obs.  
Distances are in Metres  
SCALE 1/500

PLAN of a parcel of land coloured pink in the Ward of Arima  
Containing one zero seven one point zero square metres  
Prepared by me, with due authority, in May 2011 for *Lorna Pilgrim*, based on surveys done  
by Ganeshdath Ramcharitar in December 2007.  
In accordance with Regulation 25 (1) of the Land Surveyors' Regulations 1998,  
I certify that this plan is correct.


Checked by *[Signature]* 11/8/2011  
Entered on *[Signature]* 15.08.2013

*[Signature]*  
Trinidad and Tobago Land Surveyor .....2011





Lot #	C.T. Vol & Folio	Names.
	5423 Fol. 353	Lorna Pilgrim.



1376/169