

R.P.O. 94 Fol. 603

C.T. 854 Fol. 65

1376

Cadastral Sheet F.25.D 72F 1/c

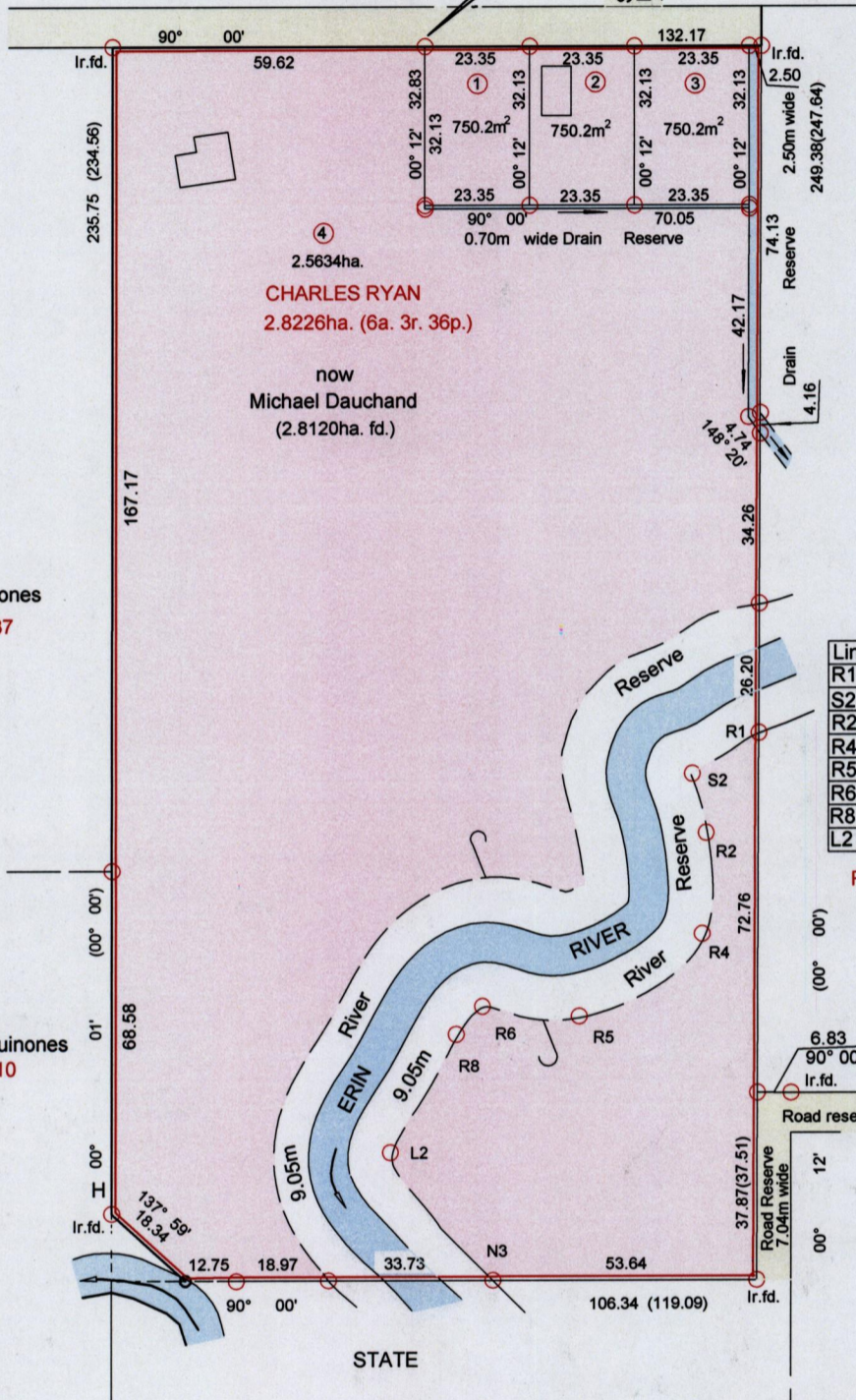
Ward of Cedros
County of St. Patrick

Bk. 435 : 223

Naparima datum
N 1114507
E 0652351
+/- 6.0M
U.T.M. G.P.S.
Hand held

Sheila Lamorrei Drive

Rancho South Trace 8.05m wide



Cassini
G. N.

Pedro Sorillo
Bk. 435 : 110

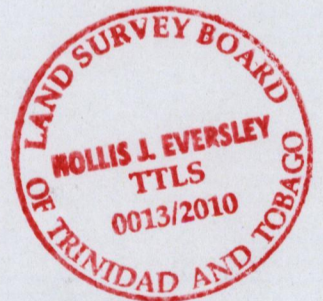
Thomas Quinones
Bk. 435 : 237


Thomas Quinones
Bk. 443 : 10

Ref. S.O. 390/1902

Louis Albert Calix
Bk. 435 : 151

Plan E.D. 150



Approved 
 Director of Surveys 2011.1.18

Scale 1: 1500

Distances are in metres

○ Denotes Iron put except stated otherwise

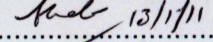
Note : Bearings are Cassini Grid based on Solar Observations

Plan of four parcels of land coloured pink in the Ward of Cedros
 Containing together two point seven eight eight four hectares
 Surveyed by me, with due authority, in March 2009

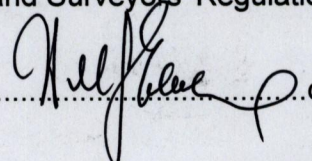
In accordance with Reg. 25(1) of the Land Surveyors' Regulations 1998,

I hereby certify that this plan is correct

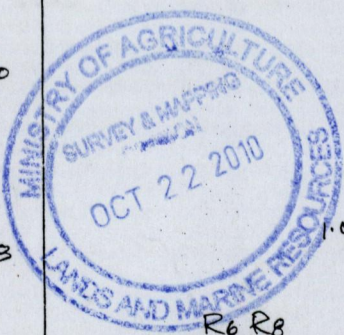

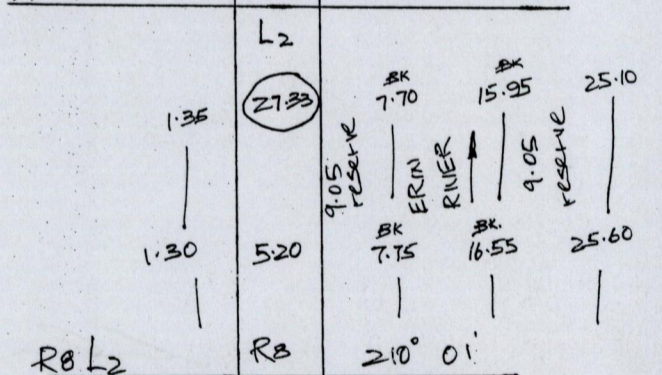
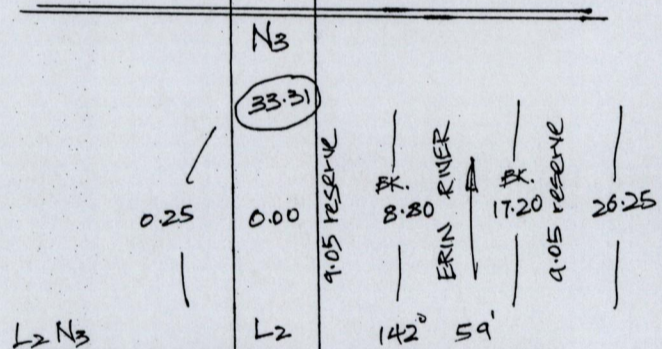
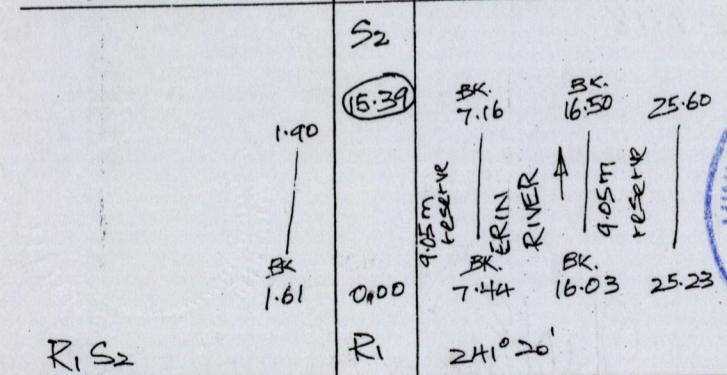
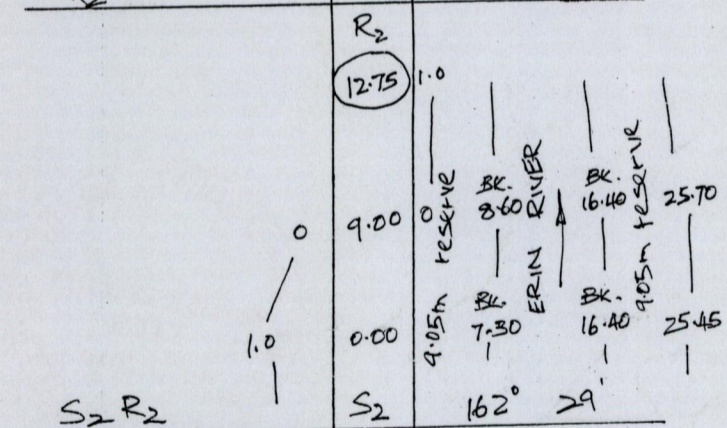
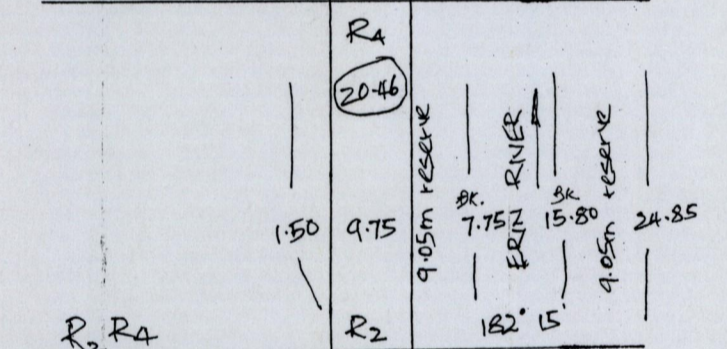
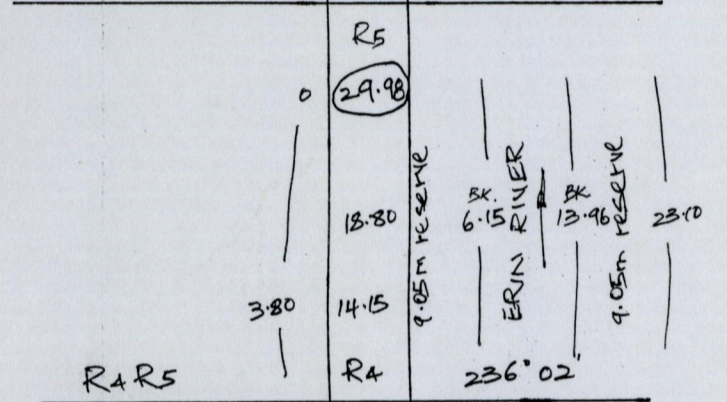
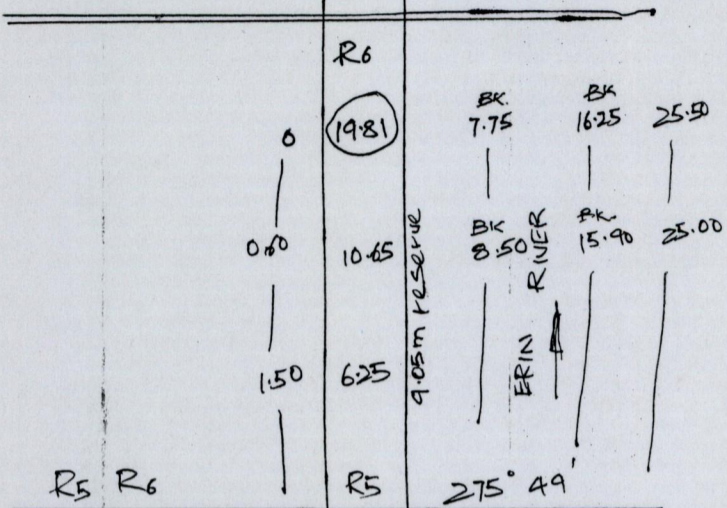
Trinidad and Tobago Land Surveyor.....

Checked by  13/1/11

Entered.....

 date 21st Dec 2010

See back of plan for River notes



Michael Dauchand
 Rancho South Trace
 Palo Seco March 2009

Distances are in Metres