

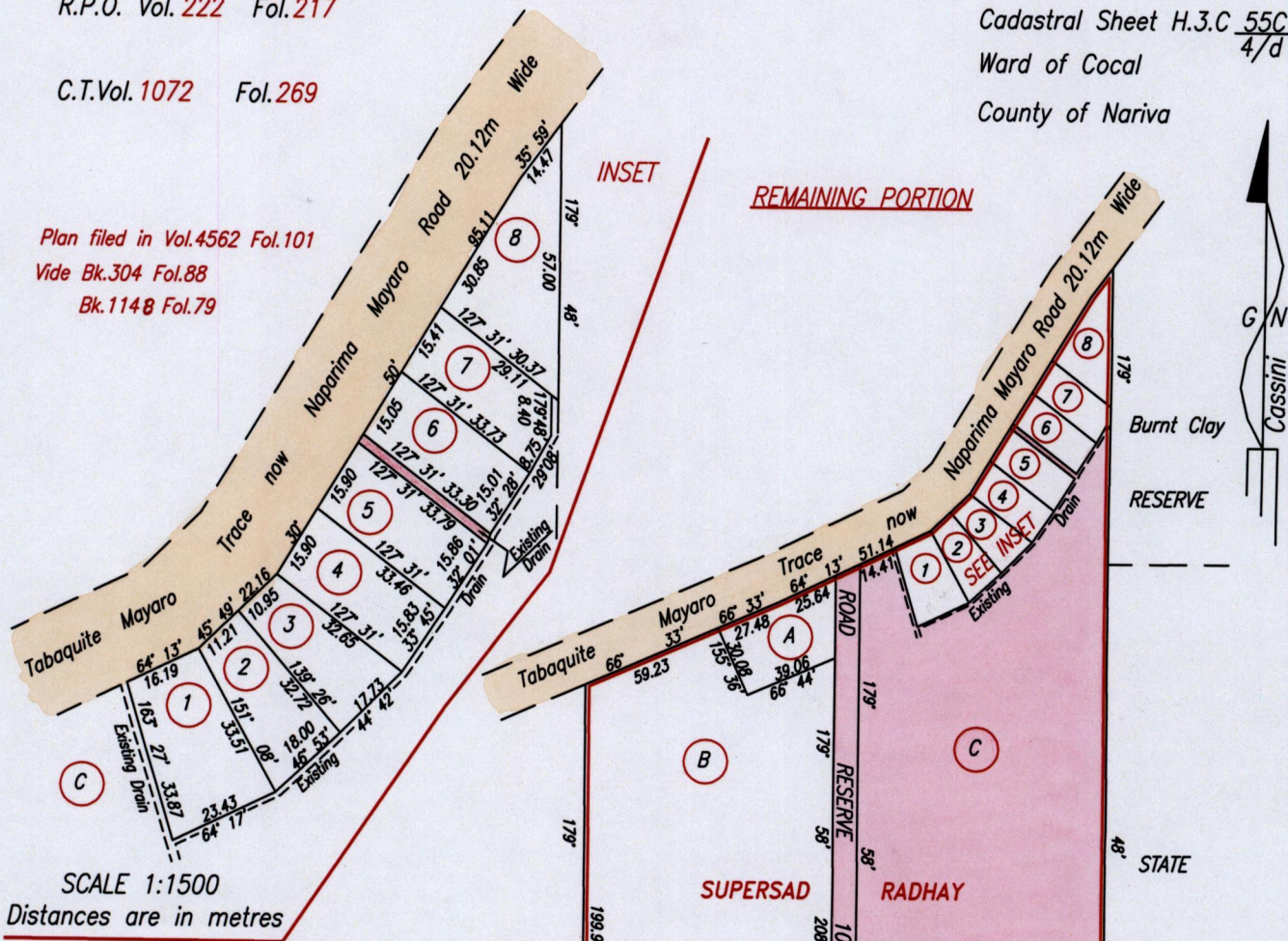
Process ID# 39401

R.P.O. Vol. 222 Fol. 217

C.T. Vol. 1072 Fol. 269

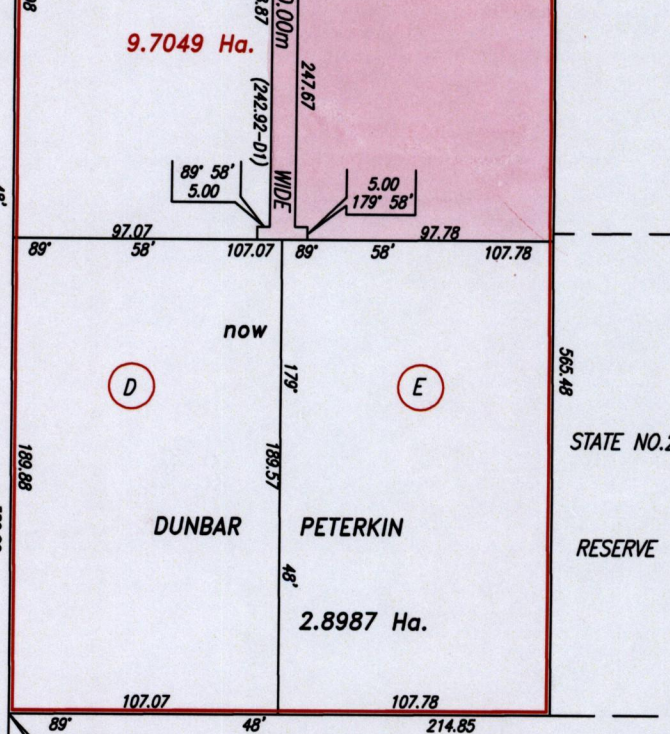
Cadastral Sheet H.3.C 55C
Ward of Cocal 4/d
County of Nariva

Plan filed in Vol. 4562 Fol. 101
Vide Bk. 304 Fol. 88
Bk. 1148 Fol. 79



SCALE 1:1500
Distances are in metres

LOT	NAMES	AREA	C.T. Vol.
A	Ralph Mahabir & Shenelle M. Marceno	0.1396 Ha.	Vol. 4550 Fol. 467
B	Stephen Jackie & Daphne Jackie	2.1583 Ha.	Vol. 2967 Fol. 247
D	Kenneth Martin & Annette Martin	2.0314 Ha.	Vol. 3468 Fol. 71
E	Kenneth Martin & Annette Martin	2.0415 Ha.	Vol. 3468 Fol. 71
1	Averil Peterkin	662.6 m ²	Vol. 5167 Fol. 13
2	Averil Peterkin	475.3 m ²	Vol. 5167 Fol. 15
3	Nolasco Thomas	466.0 m ²	Vol. 4577 Fol. 459
4	Ralph Mahabir	522.1 m ²	Vol. 5167 Fol. 25
5	Gowrie Ragbir & Sumintra Ragbir	530.9 m ²	Vol. 4562 Fol. 109
6	Averil Peterkin	501.0 m ²	Vol. 5167 Fol. 17
7	Romanus V. Maharaj	498.8 m ²	Vol. 4563 Fol. 349
8	Neil Fabien	697.2 m ²	Vol. 4563 Fol. 135



Approved

[Signature]
Director of Surveys 2011.7-1

707293 mE
1139514 mN
Naparima 1955

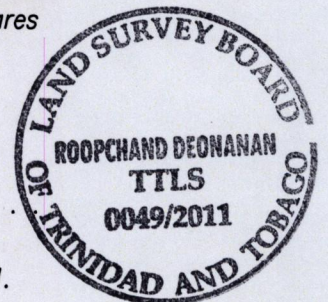
Coordinates obtained from Topo Data

SCALE 1:3000
Distances are in metres

This is a true diagram of a parcel of land in the Ward of Cocal
Containing nine point seven zero four nine hectares originally transferred to SUPERSAD RADHAY
Showing a portion coloured pink and containing two point eight nine eight seven hectares
Being the remainder after twelve previous transfers of other portions of the land.
In accordance with Regulation 25 (1) of the Land Surveyors' Regulations 1998,
I certify that this plan is correct.

Checked by: *[Signature]*

[Signature]



Entered on OMS 18-09-2012

Trinidad & Tobago Land Surveyor. 24th May 2011.
PATH = ADA004 C:/DEO/DUNBAR PETERKIN DWG