

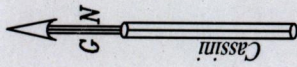
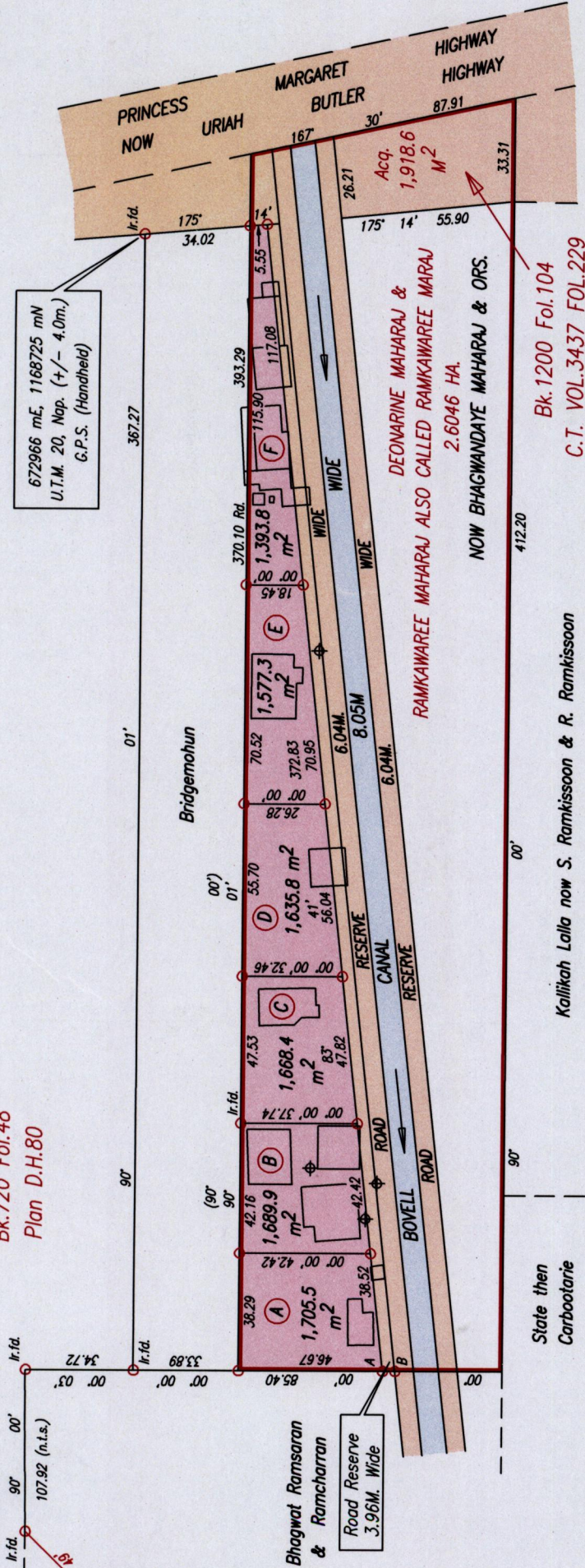
R.P.O. Vol. 28 Fol. 643  
 C.T. Vol. 3299 Fol. 271

Process ID # 37773

References  
 Bk. 950 Fol. 523  
 Bk. 1066 Fol. 189  
 Bk. 720 Fol. 48  
 Plan D.H.80

Ward of Chaguanas  
 County of Caroni  
 Cadastral Sheet D.2.D. 23F  
 4/a

BEJUCAL



1376

Approved: *[Signature]*  
 Director of Surveys 2011.6.24

PLAN of six Parcels of land coloured pink in the Ward of Chaguanas  
 Containing together nine thousand, six hundred and seventy point seven square metres  
 Surveyed by me with due authority, in January, 2009 and August, 2010  
 In accordance with Regulation 25 (1) of The Land Surveyors' Regulations 1998,  
 I certify that this plan is correct.

Checked by: *[Signature]*

Entered on C.M.S. 19-09-2012 Trinidad & Tobago Land Surveyor. *[Signature]* 2011


SCALE 1/2000

Distances are in Metres.

Bearings are Cassini Grid based on solar Observations

⚡ Electricity Pole

Parcel B - Community Use



A - B 3.99

136