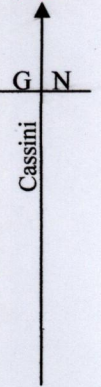


1376

134

Cadastral Sheet G 20 L
County of Victoria
Ward of Moruga

74 C
3/d

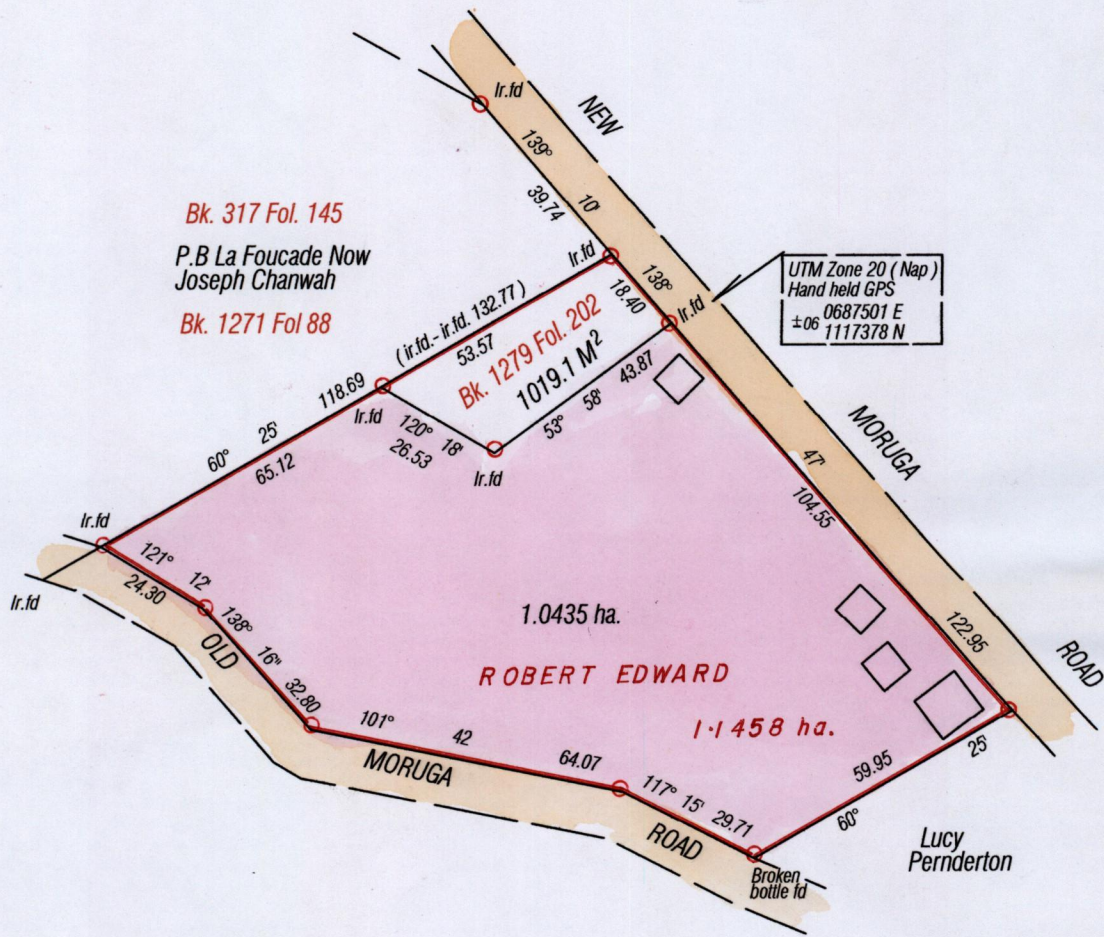



Process ID # 36458

R.P.O Vol. 8 Fol. 396

C.T Vol. 1924 Fol. 441

Bk. 317 Fol. 116



Approved 
Director of Surveys 2011.6.16

Bearings are Cassini Grid based on Solar Obs.

○ Denotes iron put except otherwise stated
add

SCALE 1 / 1500

Distances are in metres


Note: To obtain compass bearing subtract minutes

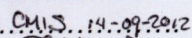
PLAN of a Parcel of land coloured pink in the Ward of Moruga

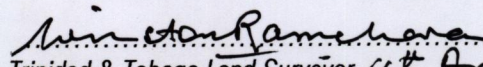
Containing one point zero four three five hectares

Surveyed by me, with due authority, in March 2011

In accordance with Regulation 25 (1) of the Land Surveyors' Regulations 1998, I certify that this plan is correct

Checked by 

Entered on 


Trinidad & Tobago Land Surveyor. 4th April 2011