

U.P.R.N. No.

VESTING ORDER

Cadastral Sheet (D.3.L) 34B

R.P.O. Vol. **21**

Fol. **493**

Ward of Cunupia


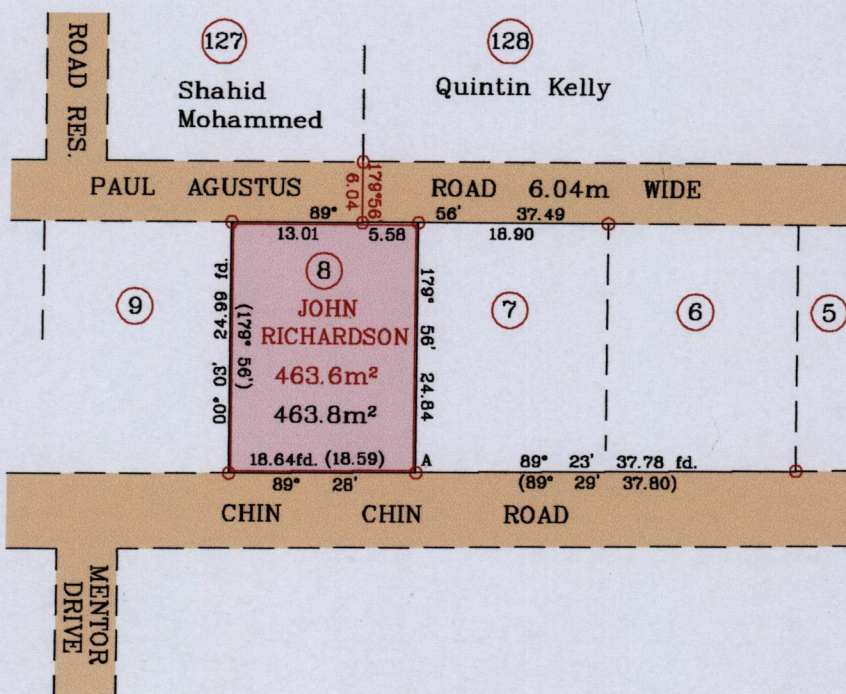
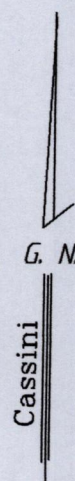
1/a

C.T. Vol.

Fol.

County of Caroni

Kelly Village



Ir. fd. (A) - 681059mE
 1166358mN
 UTM. zone 20, WGS84 (+/-5.0m)
 (Hand held G.P.S. Coordinates)

Vide Plan E.B. 119
 Bk. 934 Fol. 75
 Bk. 1242 Fol. 30

Approved *[Signature]*
 Director of Surveys 2011.5.13

SCALE 1/750

Distances are in metres

○ Denotes Iron found unless otherwise stated

Bearings are Cassini Grid based on Solar Observations

Plan of a Parcel of land coloured pink in the Ward of Cunupia

Containing four hundred and sixty three point eight square metres

Surveyed by me, with due authority in February 2011 for Shahid Mohammed

In accordance with regulation 25 (1) of the Land Surveyors' Regulations 1998,

I certify that this plan is correct.

Checked by *mm* 11/5/2011

Entered on.....

Gerard Buchun

Trinidad and Tobago Land Surveyor..... *14/03/* 2011