

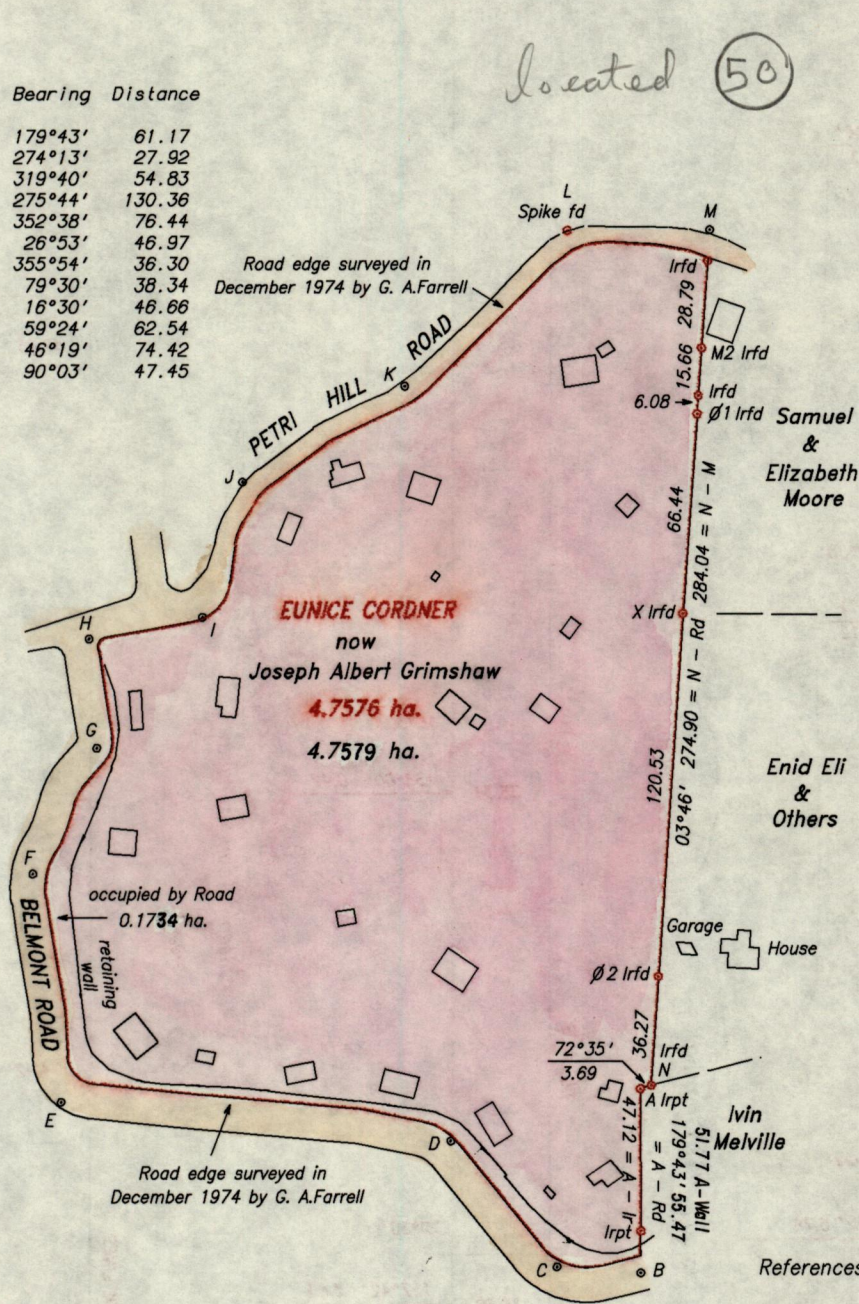
R.P.O. Vol. 2602 Fol 327  
C.T. Vol. 3453 Fol 133  
U.P.R.N. No. ....

2G  
Cadastral Sheet 2/b (I.18.A)  
Ward of Tobago  
Parish of St. George


See back of plan for FIELD NOTES

Sta - Sta	Bearing	Distance
A - B	179°43'	61.17
B - C	274°13'	27.92
C - D	319°40'	54.83
D - E	275°44'	130.36
E - F	352°38'	76.44
F - G	26°53'	46.97
G - H	355°54'	36.30
H - I	79°30'	38.34
I - J	16°30'	46.66
J - K	59°24'	62.54
K - L	46°19'	74.42
L - M	90°03'	47.45

located (50)



G N(Cassini)



References: Bk.1074 Fol.118  
Bk.1114 Fol.95

Approved

*[Signature]*  
Director of Surveys  
2006.09.13

located (47)

SCALE 1:2500  
Distances are in METRES.

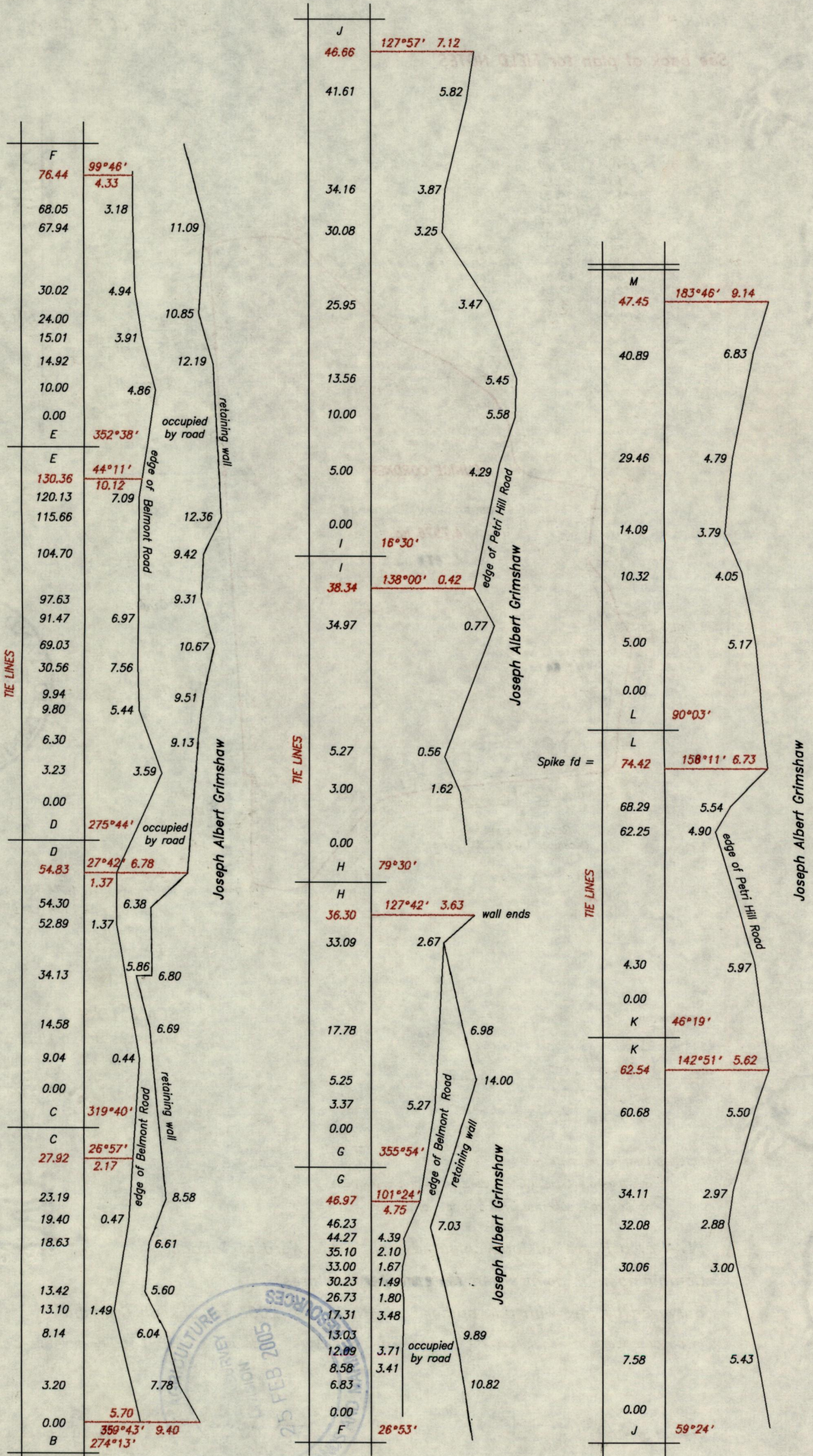
Notes: ⊙ Denotes no mark put  
Bearings are Cassini Grid based on solar observations.  
Houses were surveyed by Topographical means

PLAN of a Parcel of land coloured pink in the Ward of Tobago.  
Containing four point seven five seven nine hectares.  
Surveyed by me, with due authority, in November 2003 for Joseph Grimshaw.  
In accordance with Regulation 25(1) of the Land Surveyors' Regulations 1998, I certify that this plan is correct.

Checked by *[Signature]*  
Entered on.....

*[Signature]*  
Trinidad and Tobago Land Surveyor..... 6th January 2005

FIELD NOTES



1575/70