

U.P.R.N No.....

R.P.O. Vol. 20 Fol. 17

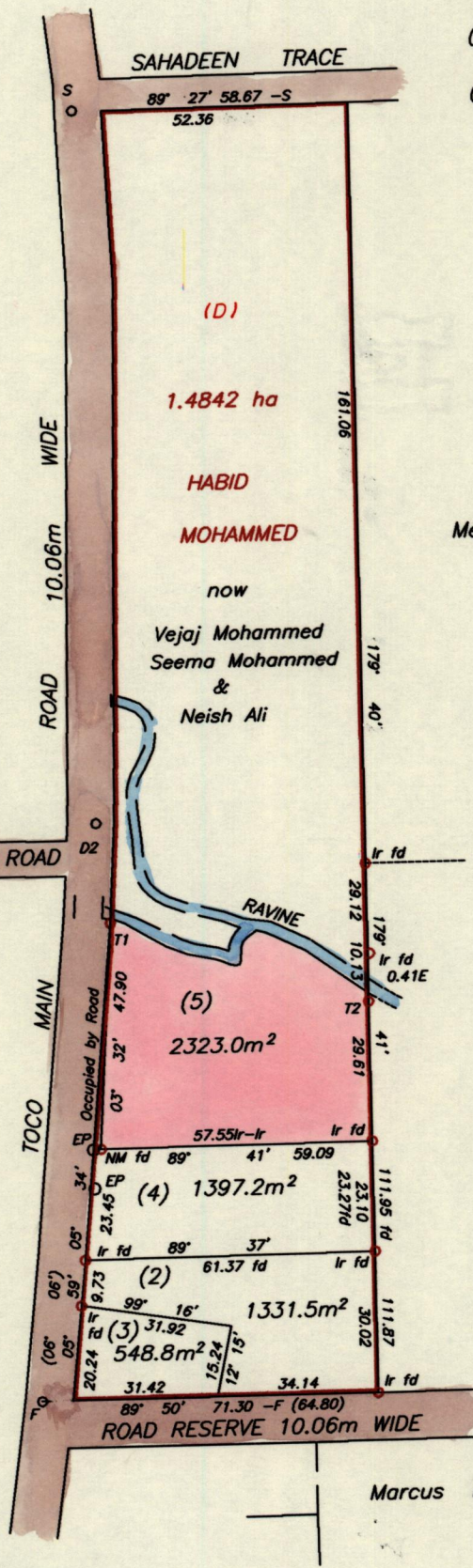
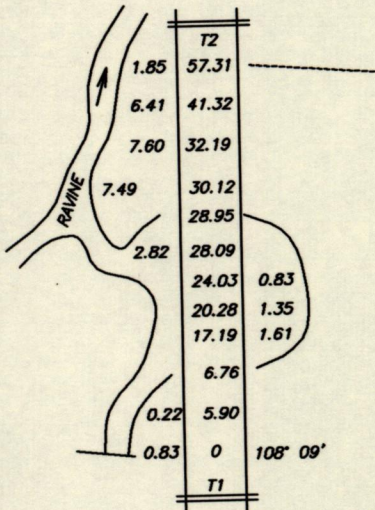
C.T. Vol. 3569 Fol. 421

Ward of Manzanilla


County of St Andrew

Cadastral Sheet (C.22 H.)

26A
25A
3/c



located
①



S - D2 179° 12' 150.78
D2- F 185° 24' 122.76

LEGEND

- Lot# 4 C.T.Vol. 4283 Fol. 151
Church of Nazarene Trinidad & Tobago
- Lot# 2 C.T.Vol. 3778 Fol. 491
Habid Mohammed
- Lot# 3 C.T.Vol. 3778 Fol. 507
O'neal Daniel & Rosemin Daniel

Paul Caracciolo
then
Lal Mohammed

See PLAN R.H. 263

Marcus Molloy

Approved by *[Signature]*
Director of Surveys
2006 8 3

SCALE 1/1500
Distances are in metres

- Denotes Iron put unless otherwise stated
- Bearings are Cassini Grid based on Solar Observations
- Note to obtain compass bearings add 19 minutes

Plan of a Parcel of land coloured pink in the Ward of Manzanilla
Containing two thousand three hundred and twenty three square metres
Surveyed by me, with due authority in October 2004

In accordance with Regulation 25 (1) of the Land Surveyors' Regulations 1998,

I certify that this plan is correct.

Checked by *[Signature]* 31/2/06

[Signature]

Entered on..... Trinidad and Tobago Land Surveyor..... 21st February 2006

