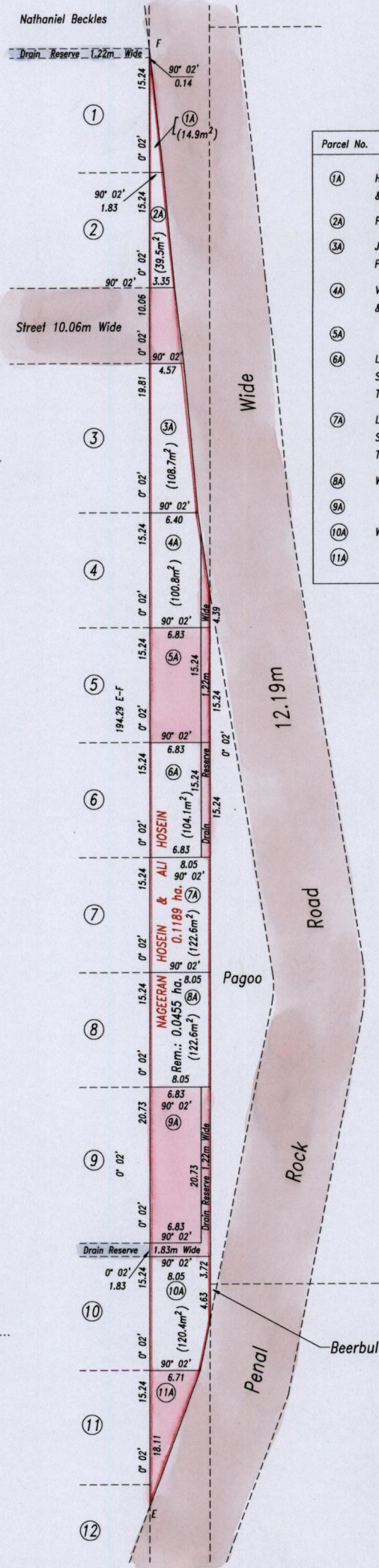
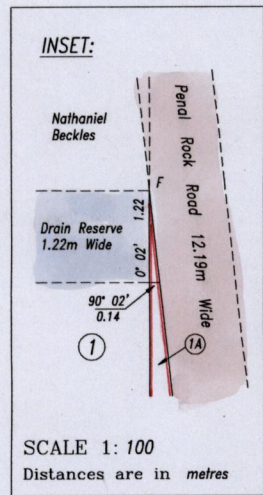


1375/57



Parcel No.	Transferee	Area	C.T. Vol.	Fol.
1A	Heeralal Rampersad & Jassodra Rampersad	14.9m <sup>2</sup>	1580	53
2A	Paul Julien	39.5m <sup>2</sup>	1656	467
3A	Jahn Vidalis & Petronella Vidales	108.7m <sup>2</sup>	1940	253
4A	Vivian Stewart & Effie Baptiste	100.8m <sup>2</sup>	1746	135
5A		104.1m <sup>2</sup>		
6A	Latchandaye Maharaj, Soakdeo Maharaj & Taramdeo Maharaj	104.1m <sup>2</sup>	1864	55
7A	Latchandaye Maharaj, Soakdeo Maharaj & Taramdeo Maharaj	122.6m <sup>2</sup>	1864	55
8A	Winston McDonald Carrington	122.6m <sup>2</sup>	1963	475
9A		141.5m <sup>2</sup>		
10A	Welcome Timothy Peters	120.4m <sup>2</sup>	1864	65
11A		60.7m <sup>2</sup>		



Approved *[Signature]*  
 Director of Surveys  
 2006.8.2

References: Plan C.M. 12


SCALE 1: 750

Distances are in metres

This is a true copy of a diagram of zero point one one eight nine hectare originally granted to ALI HOSEIN & NAGEERAN HOSEIN, showing a portion coloured pink and containing zero point zero four five five hectare being the remainder after eight (8) previous transfers of another portion of the land. In accordance with Regulation 25(1) of the Land Surveyors' Regulations 1998, I certify that this plan is correct.

Checked by *[Signature]* 2006-7-20  
 Entered .....

*[Signature]*  
 Trinidad & Tobago Land Surveyor 12/6/2006



G. N. Cassini