

1375

206

REMAINING PORTION

Ward of Naparima

R.P.O. Vol. 30 Fol. 141

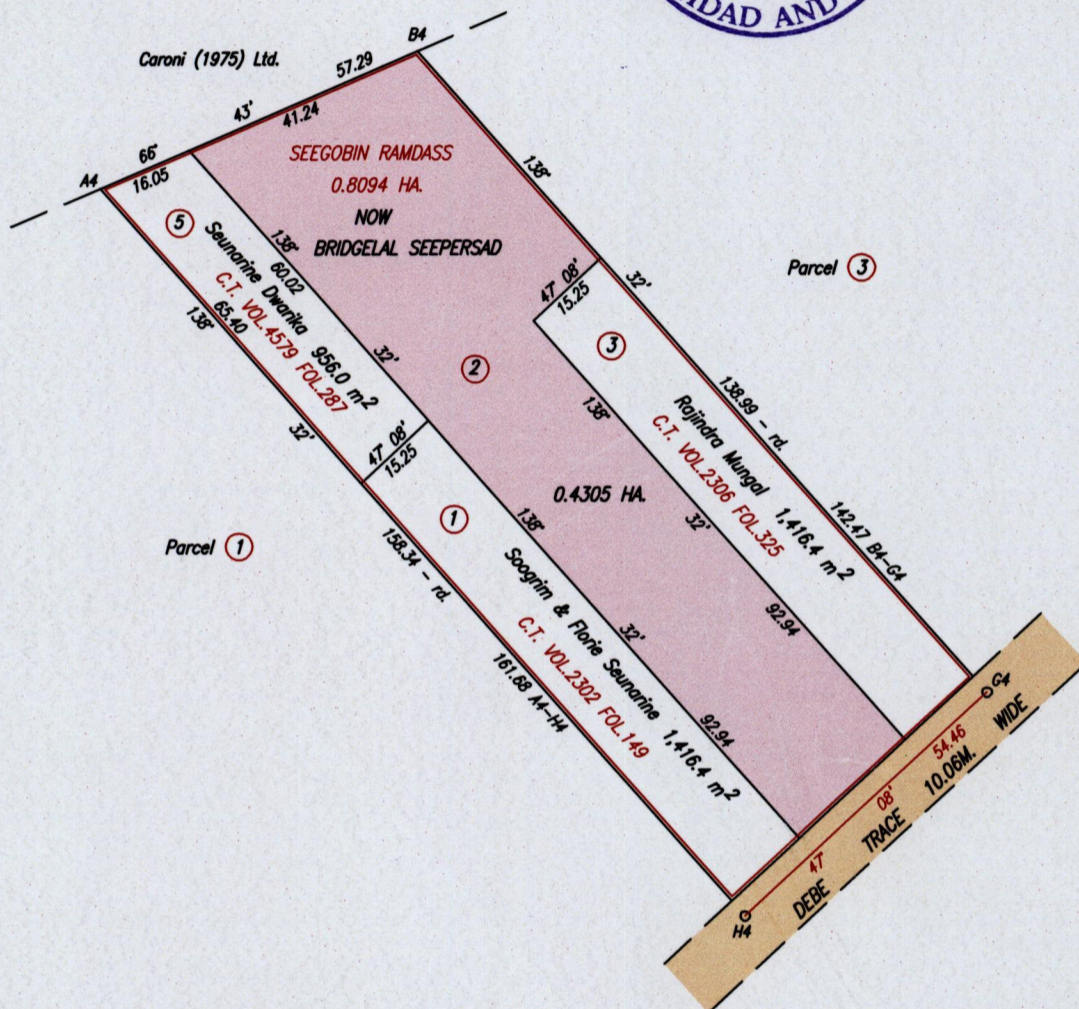

County of Victoria

C.T. Vol. 1759 Fol. 355

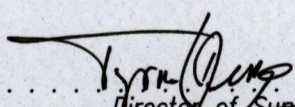
Cadastral Sheet G.8.N. 63C  
3/c

See Plan F.I.29  
Bk.997 Fol.65

*Cannot locate exactly.*

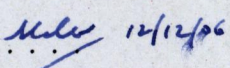
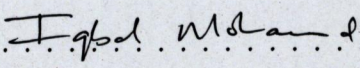


SCALE 1 / 1250  
Distances are in metres

Approved   
Director of Surveys  
2006.12.18

This is a true copy of a diagram of zero point eight zero nine four hectares originally transferred to Seegobin Ramdass, showing a portion coloured pink and containing zero point four three zero five hectare being the remainder after three (3) previous transfers of another portion of the land.

In accordance with Regulation 25 (1) of the Land Surveyors' Regulations 1998, I certify that this plan is correct.

Checked by  12/12/06 

Entered on . . . . . Trinidad & Tobago Land Surveyor. 6<sup>th</sup> December, 2006