

1375


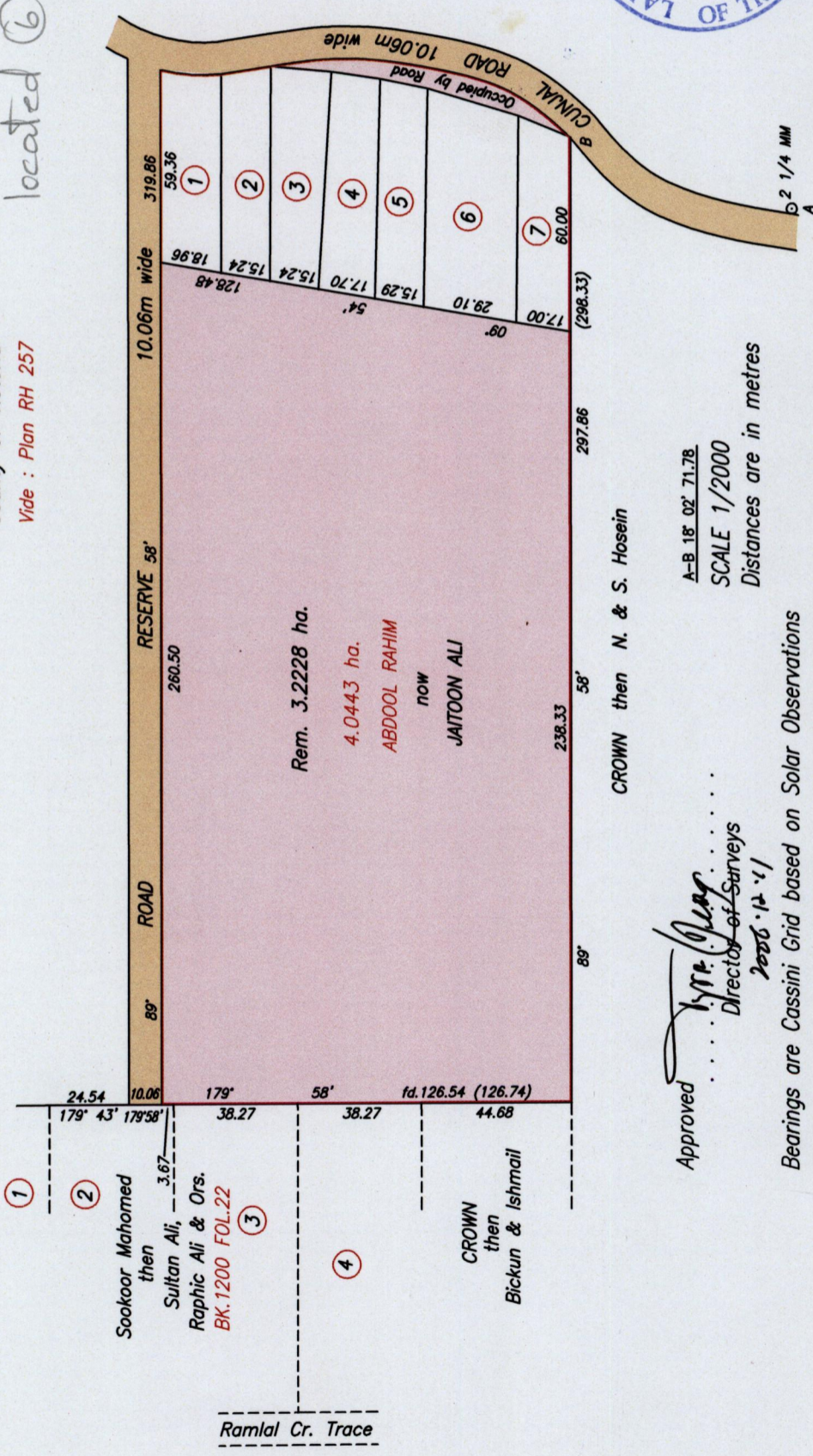
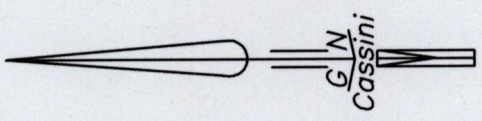
1333

REMAINING PORTION

R.P.O. Vol. 52
C.T. Vol. 1757

64 D
Cadastral Sheet G.14.D. 2/b
Ward of Savana Grande
County of Victoria
Vide : Plan RH 257

located @



Approved *[Signature]*
Director of Surveys
2006.12.11

Bearings are Cassini Grid based on Solar Observations
This is a true copy of a diagram of four point zero four three hectares originally transferred to Abdool Rahim, showing a portion coloured pink and containing three point two two eight hectares being the remainder after seven previous transfer of another portion of the land.
In accordance with Regulation 25 (1) of the Land Surveyors' Regulations 1998,
I certify that this plan is correct.

Legend	Lot No.	C.T. Vol.	Fol.	ha.
	1	Zalina Ramharack	C.T. Vol. 3572 Fol. 87	0.1123
	2	Zanipha Soakdeo	C.T. Vol. 3581 Fol. 33	0.0967
	3	Nezam Ali	C.T. Vol. 3581 Fol. 41	0.1130
	4	Hazrat Ali	C.T. Vol. 3581 Fol. 49	0.1104
	5	Fazir Ali	C.T. Vol. 3581 Fol. 57	0.1010
	6	Fazr Ali	C.T. Vol. 3590 Fol. 131	0.1865
	7	Shiraz Ali	C.T. Vol. 3581 Fol. 65	0.1016

Entered on
[Signature]
Checked by *[Signature]* 7/12/06
Trinidad & Tobago Land Surveyor 2006

1375/188