

R.P.O. VOL. 42 Fol. 173

C.T. VOL. 744 Fol. 227

Vide Plan D.H.80
Bk. 79 Fol. 66
Bk. 1066 Fol. 189

1375



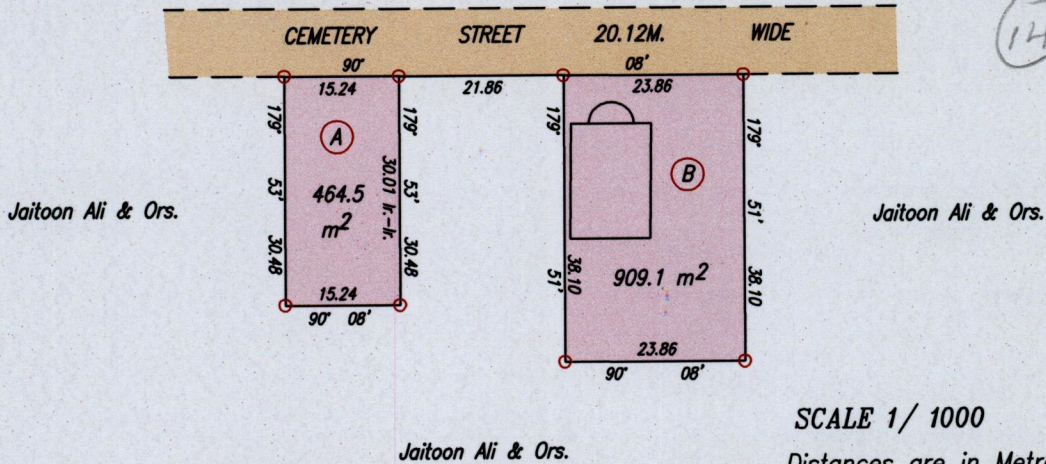
Ward of Chaguanas
County of Caroni
Cadastral Sheet D.2.D. 23F
4/a

136

Warner Village

INSET

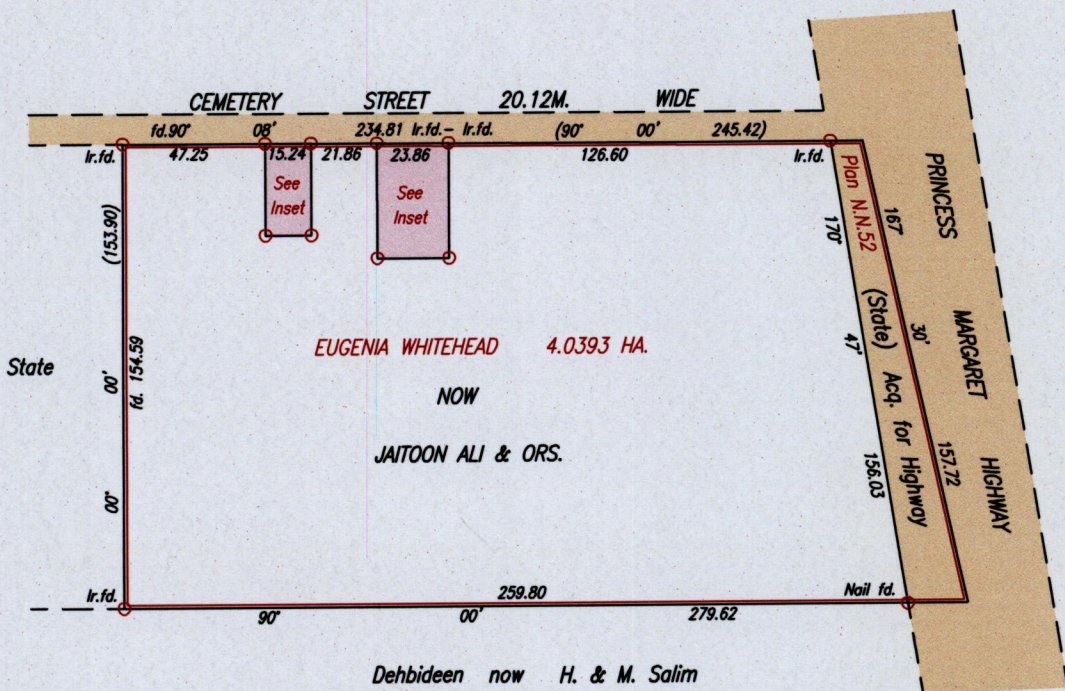
located
(14)



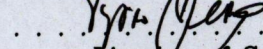
SCALE 1/ 1000

Distances are in Metres.

○ Denotes Iron put



SCALE 1/ 2500
Distances are in Metres.

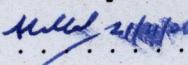
Approved 
Director of Surveys
2006/1/30

○ Denotes Iron put unless otherwise stated

Bearings are Cassini Grid based on Solar Observations

PLAN of two Parcels of land coloured pink in the Ward of Chaguanas
Containing together one thousand, three hundred and seventy three point six square metres
Prepared by me with due authority, in March. 2005

In accordance with Regulation 25 (1) of The Land Surveyors' Regulations 1998,
I certify that this plan is correct.

Checked by 

..... Iqbal Mohammed

Entered on Trinidad & Tobago Land Surveyor. 30th October 2006