

R.P.O. Vol. 169

Fol. 383

C.T. Vol. 836

Fol. 395

U.P.R.N No.


Ward of Siparia

County of St Patrick


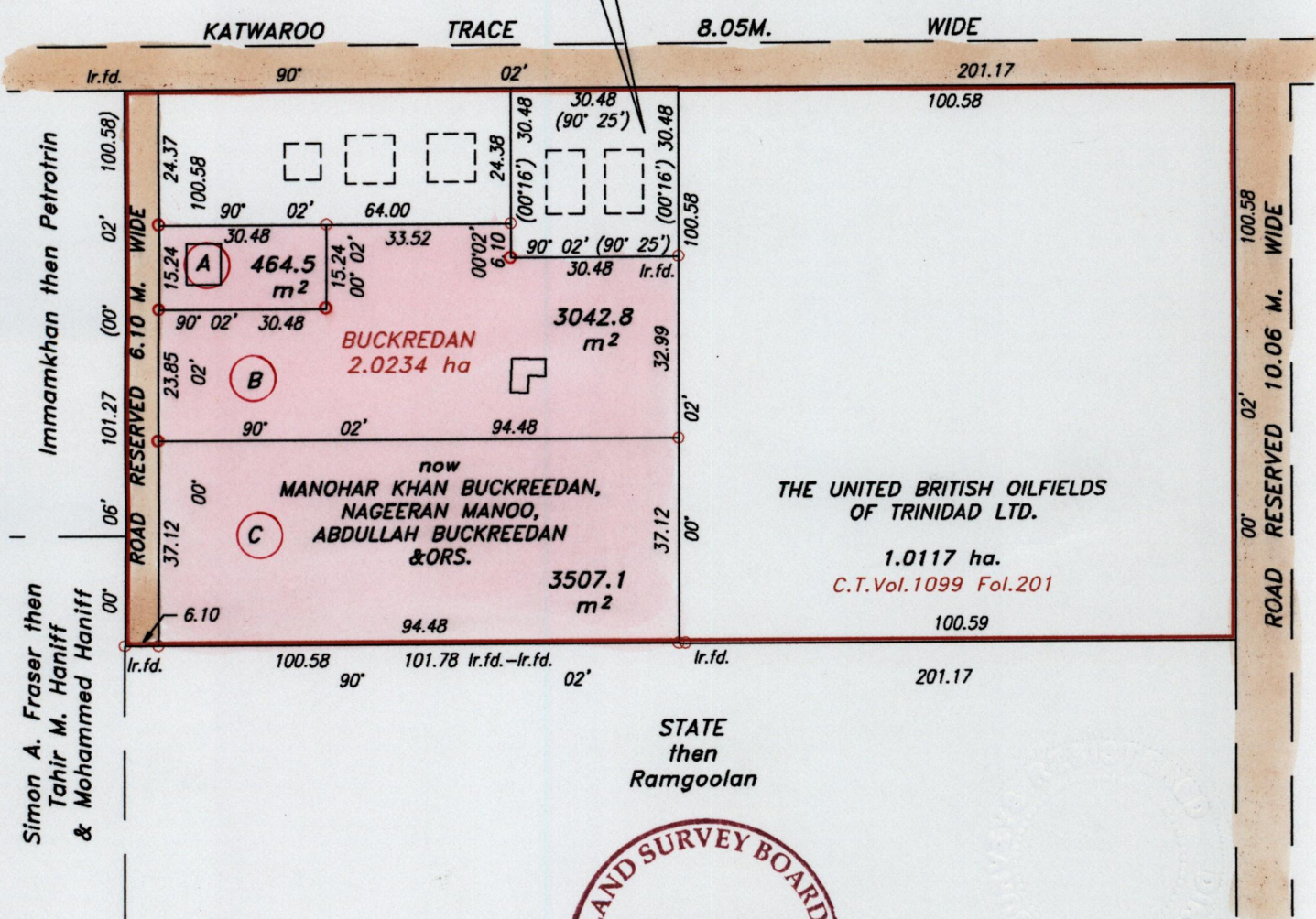
Cadastral Sheet G.13.G. 63.F.

3/b & 1/d

located (27)



PEER BOCUS & NAGEERAN BOCUS
0.0929 ha.
C.T. Vol. 1471 Fol. 197



Approved *[Signature]*
Director of Surveys

Denotes Iron put except stated otherwise
Bearings are Cassini Grid based on Solar Observations

Plan of 3 Parcels of land coloured pink in the Ward of Siparia
Containing together seven thousand and fourteen point four square metres

Surveyed by me, with due authority, in January 2003
In accordance with Regulation 25 (1) of the Land Surveyors' Regulations 1998,
I certify that this plan is correct.

Checked by *[Signature]* 2006:10:18

Entered by

[Signature]
Trinidad & Tobago, Land Surveyor... 2006

Bk. 856 Fol. 124
Bk. 935 Fol. 275

SCALE 1/1250

Distances are in metres