

1369/98


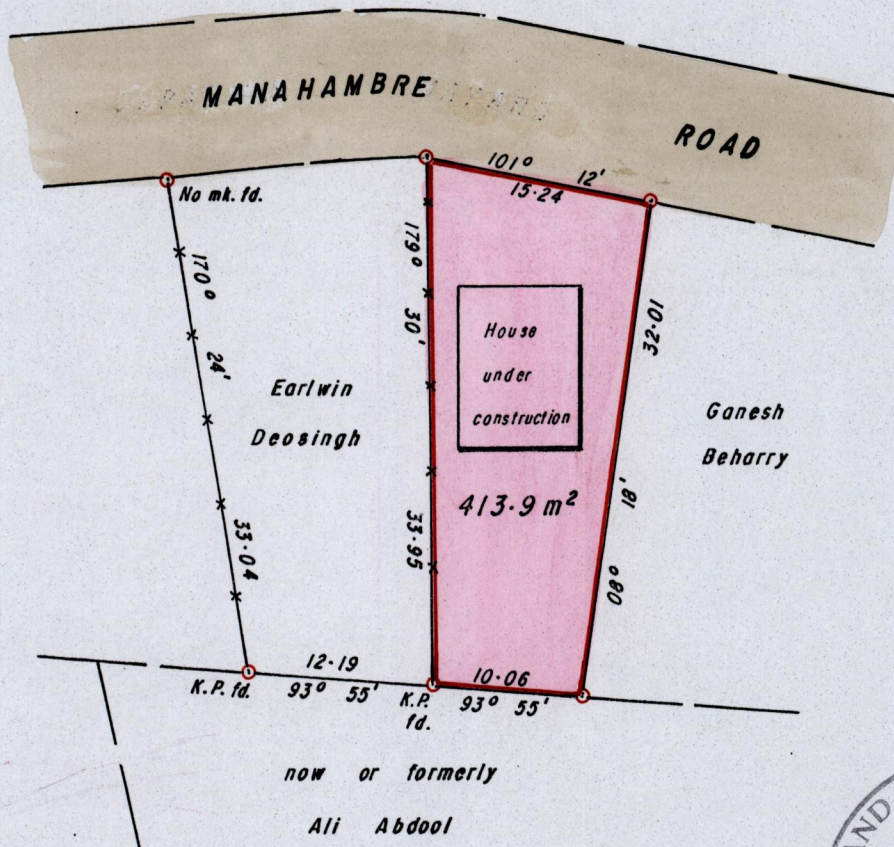
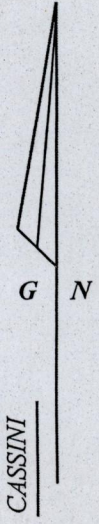
1369

98

To be brought under the provisions of the Real Property Ordinance

Ward of Naparima  
County of Victoria  
Cadastral Sheet 54D, G. 4. J.  
3 b

Process LA 33375



Approved

*[Signature]*  
Director of Surveys 2011.8.16

○ Denotes Iron put unless otherwise stated  
Bearings are Cassini Grid based on Solar Obs.  
SCALE 1/500

Note: To Obtain compass bearings add/subtract minutes Distances are in METRES


PLAN of a Parcel of land coloured PINK in the Ward of Naparima  
Containing four hundred and thirteen point nine square metres  
Surveyed by me, with due authority, on the 27th. January 2005 for Ingrid Wallace  
In accordance with Regulation 25 (1) of the Land Surveyors' Regulations 1998,  
I certify that this plan is correct.

Checked by *[Signature]* 15/1/11 *[Signature]* Kelvin Ramdass

Entered ..... Trinidad and Tobago Land Surveyor ..... 18/02/ ..... 2005

"1 C"

This is the Survey Plan prepared  
by Mr. Kelvin Ramdass referred  
to in Paragraph 10 in the foregoing  
Affidavit of INGRID WALLACE.



DONS WAITHE  
Attorney-at-Law



1369/98