

1369


Cadastral Sheet B.17.N <sup>23C</sup>/<sub>2/d</sub>  
Ward of St. Anns  
County of St. George

97

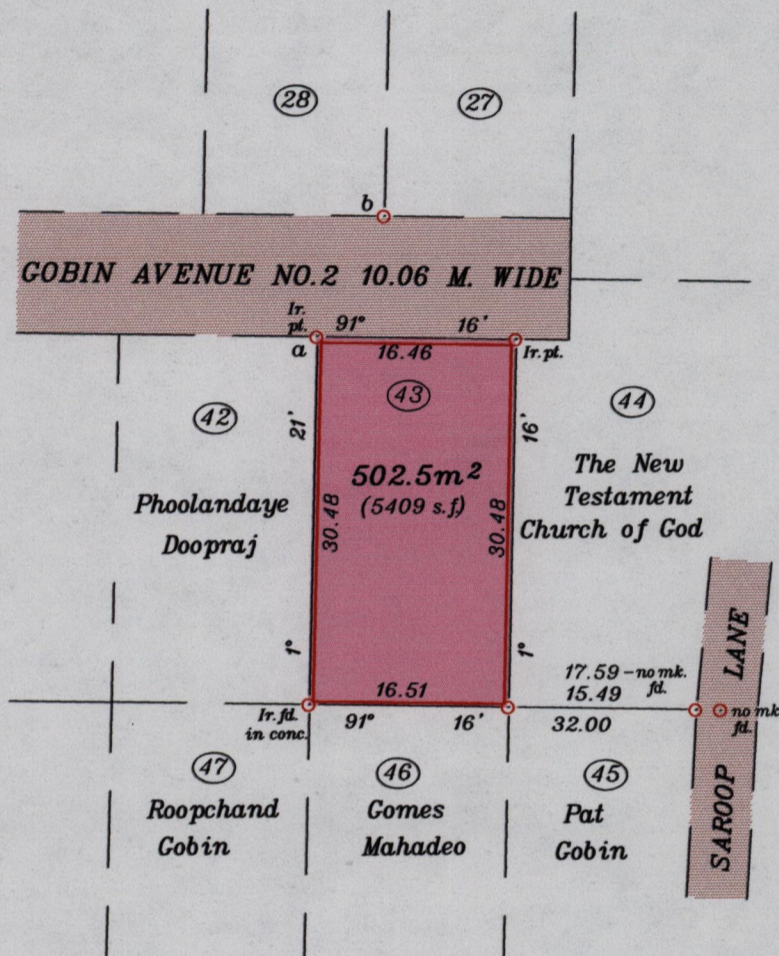
U.T.M. co-ords. of a (+/-5m.)  
N 1176675 m.  
E 668815 m.

Plan R.B.42


To be brought under the provisions of  
The Real Property Ordinance




Process ID # 36720



a b 29° 20' 11.39 n.t.s.

Approved   
Director of Surveys 2011.8.11



SCALE 1 : 625

Distances are in metres

Co-ordinates are U.T.M. 20.Wgs 84  
obtained by hand-held G.P.S.


○ Denotes Ir. fld. except otherwise stated.

Bearings are based on Solar observations.

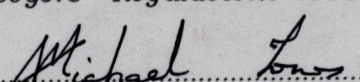
PLAN of a parcel of land coloured pink in the Ward of St. Anns  
Containing Five hundred and two point five sq. metres

Surveyed by me with due authority on 31st. October, & 7th November 2009  
for Deoki Seteramsingh

In accordance with Reg. 25(1) of the Land Surveyors' Regulations 1998,  
I certify that this plan is correct.

Checked by  11.07.11

Trinidad & Tobago  
Land Surveyor

  
31.07.2011

Entered on C.M.S. 11.08.2012