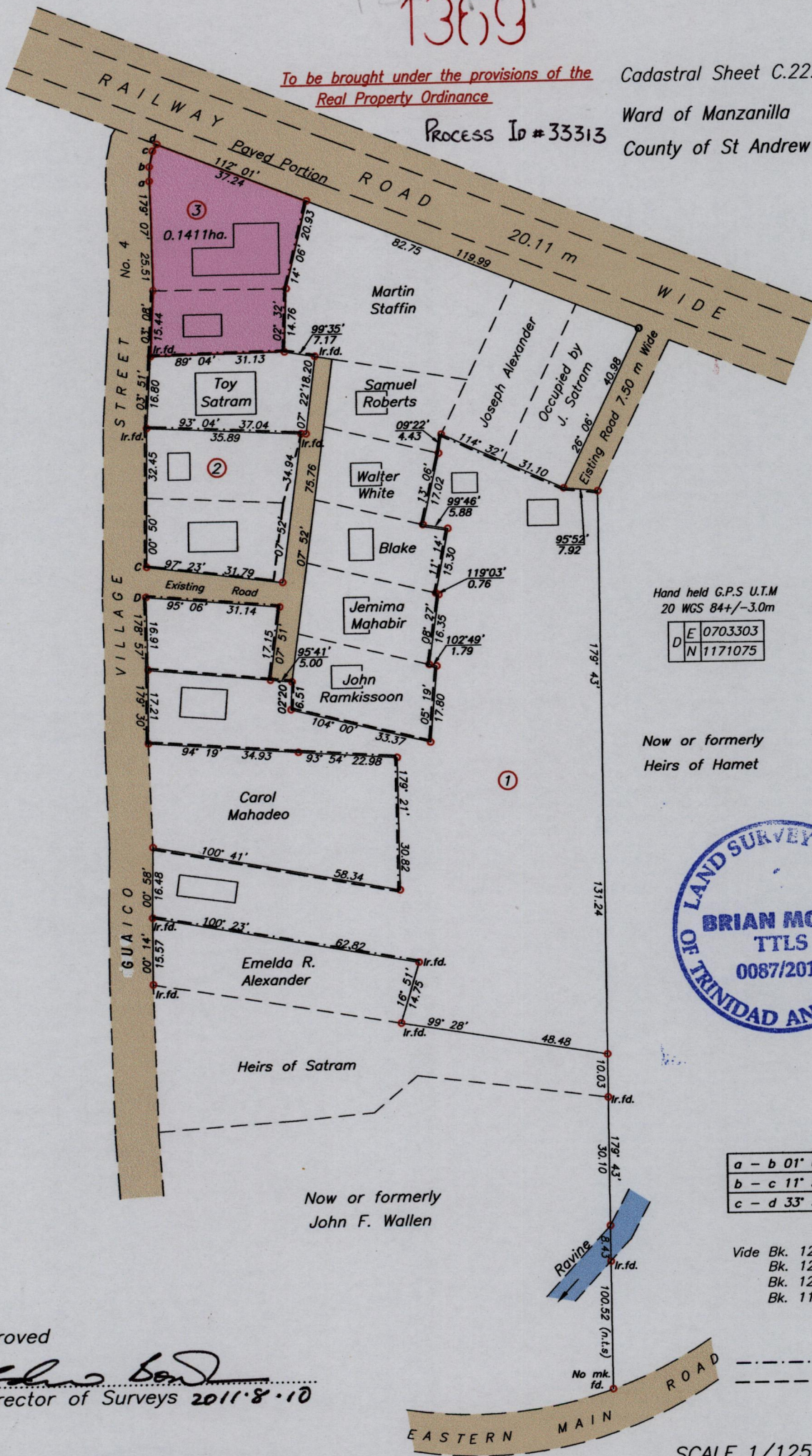


To be brought under the provisions of the Real Property Ordinance

Cadastral Sheet C.22.M. 25F 1/c

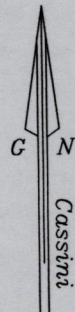
Process ID #33313

Ward of Manzanilla County of St Andrew

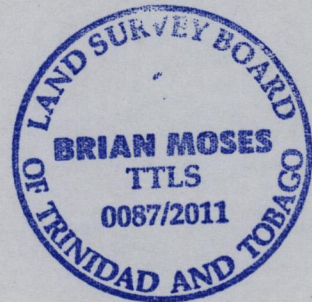


Hand held G.P.S. U.T.M
20 WGS 84+/-3.0m

D	E	0703303
N	N	1171075



Now or formerly Heirs of Hamet



a - b	01° 02'	3.34
b - c	11° 55'	3.73
c - d	33° 51'	1.92

Vide Bk. 1220:149
Bk. 1220:62
Bk. 1241:48
Bk. 1185:32

Approved

[Signature]
Director of Surveys 2011.8.10

--- Wire Fence
- - - Concrete Wall

○ Denotes Iron Put unless otherwise stated
Bearings are Cassini Grid based on Solar Observations
Plan of a Parcel of land coloured pink in the Ward of Manzanilla
Containing zero point one four one one hectares
Surveyed by me, with due authority, in 8th February 2007 for Carl & Amena Satram
In accordance with Regulation 25 (1) of the Land Surveyors' Regulations 1998,
I certify that this plan is correct.

Checked by *[Signature]* 8/8/2011

Entered on O.M.S. 06.06.2012

[Signature]
Trinidad & Tobago Land Surveyor

31st Jan. 2010

SCALE 1/1250

Distances are in metres