

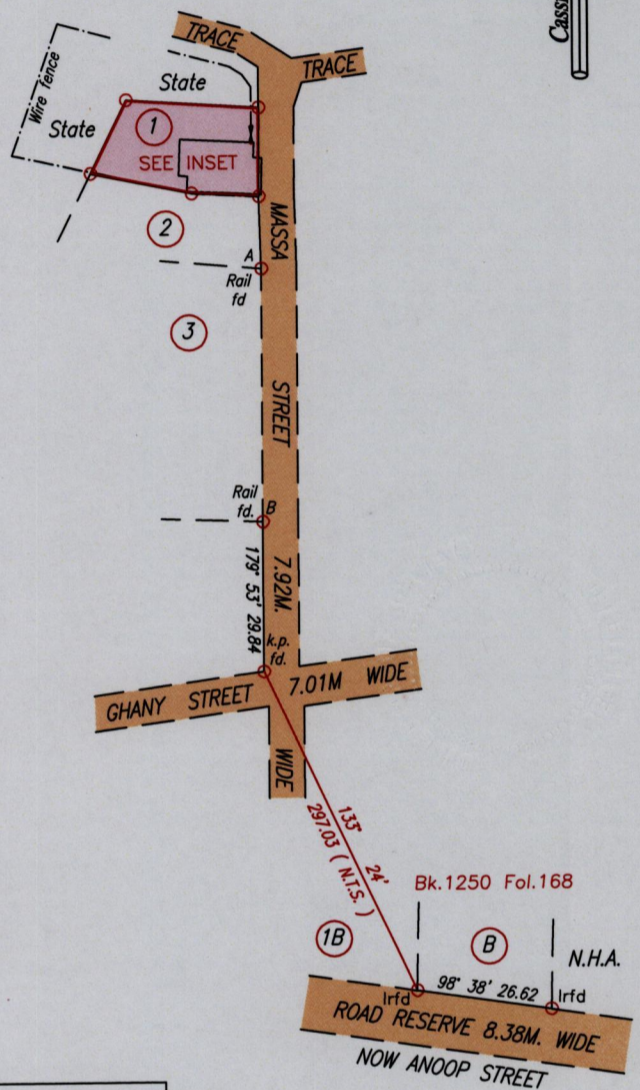
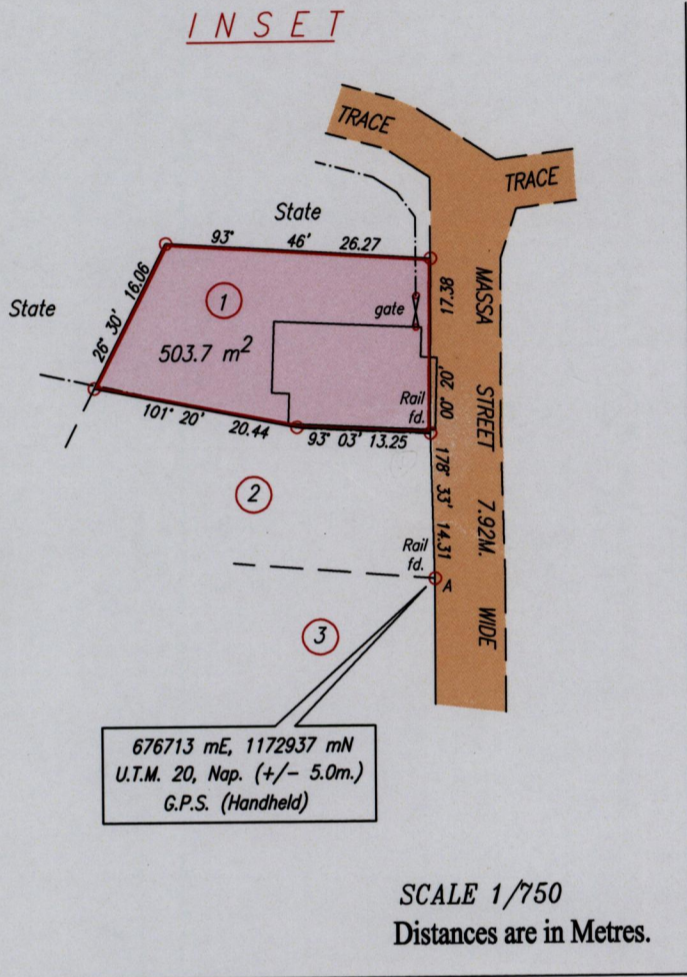
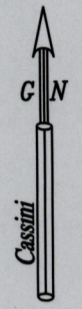
To be brought under the Provisions of The Real Property Ordinance

Ward of Tacarigua
County of St. George
Cadastral Sheet B.23.J. 24A
3/d

Jumbie Piece

Plan P.E.19

Process ~~2011~~ 34633



Approved: *[Signature]*
Director of Surveys 2011.5.29

○ Denotes Iron put unless otherwise stated

Bearings are Cassini Grid based on solar Observations

PLAN of a Parcel of land coloured pink in the Ward of Tacarigua
Containing five hundred and three point seven square metres

Surveyed by me, with due authority, on August 21st, 2010 for Ramkissoon Madhoo.

In accordance with Regulation 25 (1) of The Land Surveyors' Regulations 1998,

I certify that this plan is correct.

Checked by: HR-28/06/11

[Signature]

Entered on *[Stamp]* 31.07.2013

Trinidad & Tobago Land Surveyor..... 17/06/.....2011

