

To be brought under the provisions  
of the Real Property Ordinance

Cadastral Sheet 2G (I.17.P.)  
6/a/2

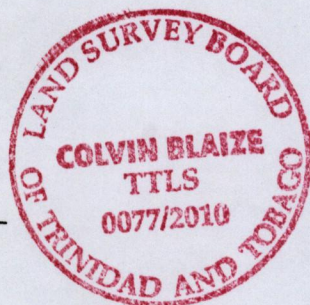
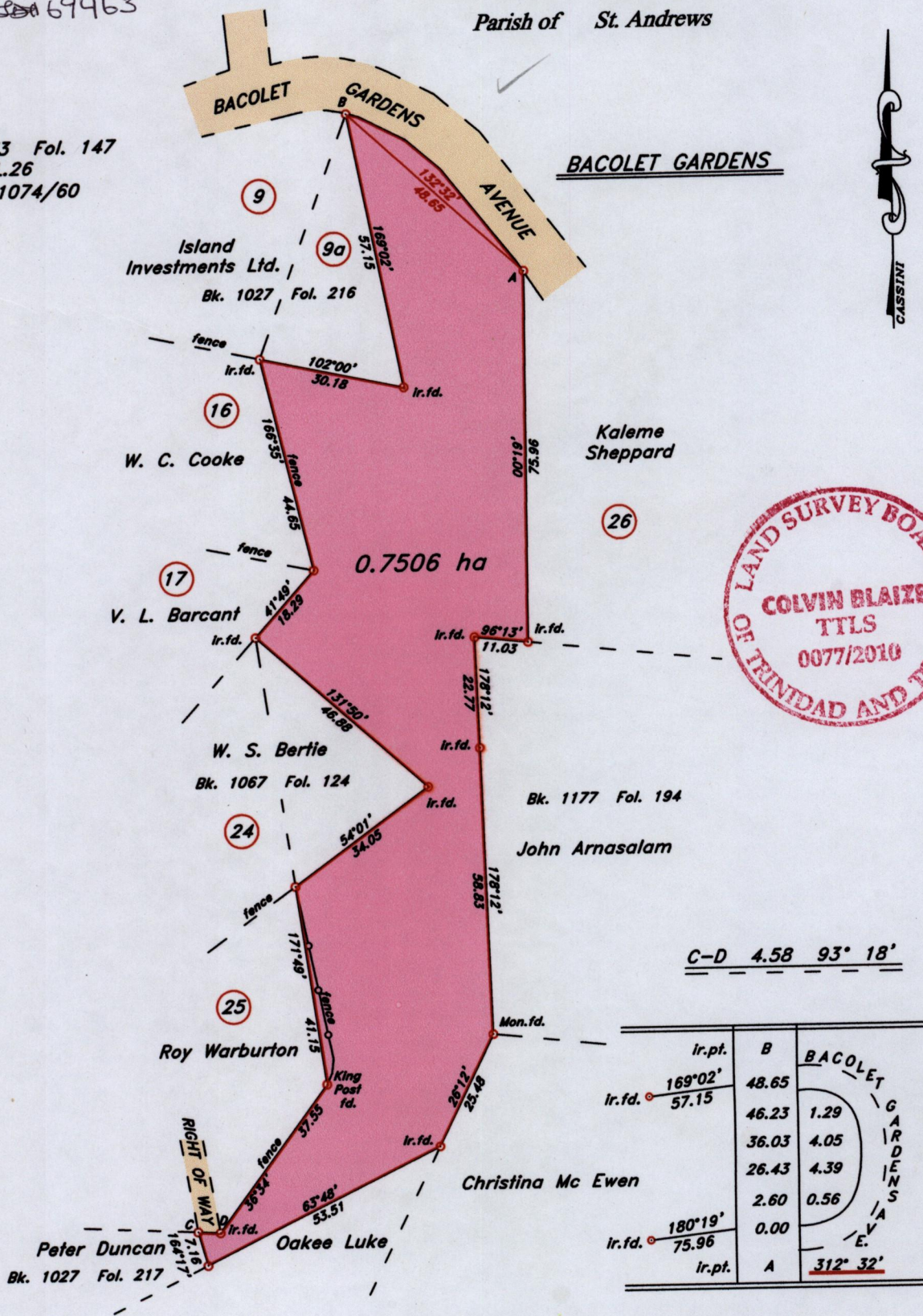
1309

89


Process ~~SA~~ 69463

Ward of Tobago  
Parish of St. Andrews

Vide:  
Bk. 1073 Fol. 147  
Plan D.L.26  
R.D.# 11074/60



C-D 4.58 93° 18'

Approved   
Director of Surveys 2011.6.16

Station A : (0748710m E, 1236356m N)  
U.T.M (WGS 84) Coordinate  
zone. 20 (Accuracy ± 3.0m)

SCALE 1 : 1250  
Distances are in metres.

• Denotes Iron Put unless otherwise stated.  
Bearings are Cassini Grid, based on Solar Observations.

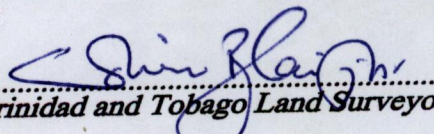
PLAN of a Parcel of land coloured pink in the Ward of Tobago

Containing Zero Point Seven Five Zero Six Hectares.

Surveyed by me, with due authority on the 29th September 2009 & 2nd October 2009 for WOODLEY MC EWEN

In accordance with Regulation 25 (1) of the Land Surveyors' Regulations 1998, I certify that this plan is correct.

Checked by HR-09/06/11  
Entered K. All...  
2-7-2013

  
Trinidad and Tobago Land Surveyor 14th September 2010.