

1369/107
1369

837

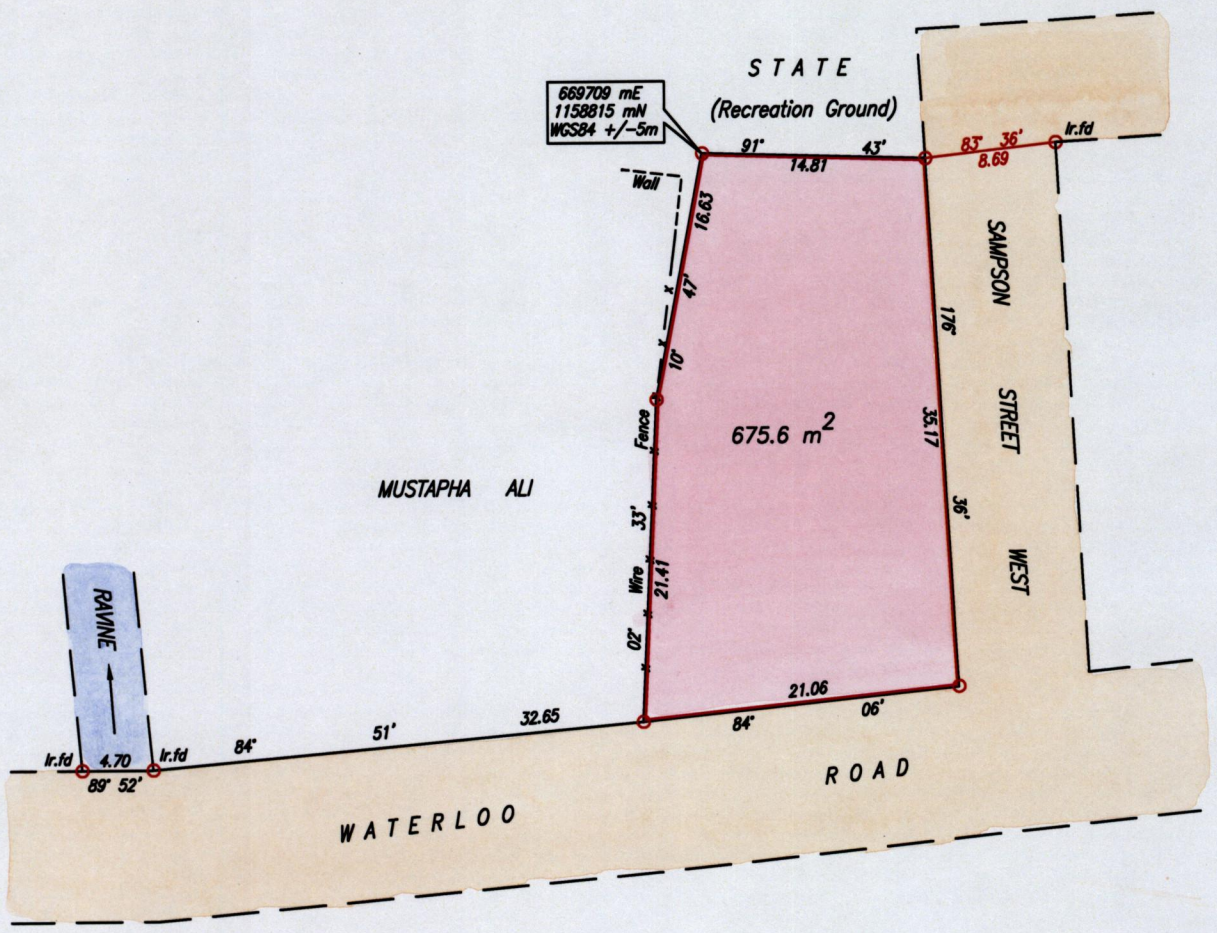
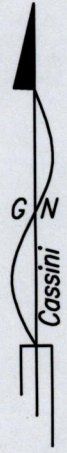
Cadastral Sheet D.7.N 33F
1/c
Ward of Chaguanas
County of Caroni


To be brought under the Provisions of the
Real Property Ordinance

PROCESS ID # 36534

WATERLOO

Vide Bk.1071 Fol.153




Approved 
Director of Surveys 2011.6.2


Coordinates obtained from hand held G.P.S.

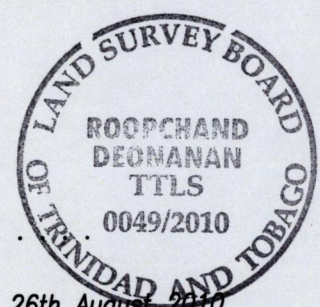
○Denotes Iron put except where otherwise stated
Bearings are based on Solar Observations
PLAN of a Parcel of land coloured pink in the Ward of Chaguanas
Containing six hundred and seventy five point six square metres
Surveyed by me, with due authority, on 22nd July 2010 for Annette Griffith
In accordance with Regulation 25 (1) of the Land Surveyors' Regulations 1998,
I certify that this plan is correct.

SCALE 1:500

Distances are in metres

Checked by.  26/5/2011





Entered on. C.M.S. 06.06.2012  Trinidad & Tobago Land Surveyor. 26th August 2010.
PATH = ADA004 D:/DEO/ANNETTE GRITITH DWG.