

1369096

Cadastral Sheet B.5.F, ^{54E}/_{2/a/2}

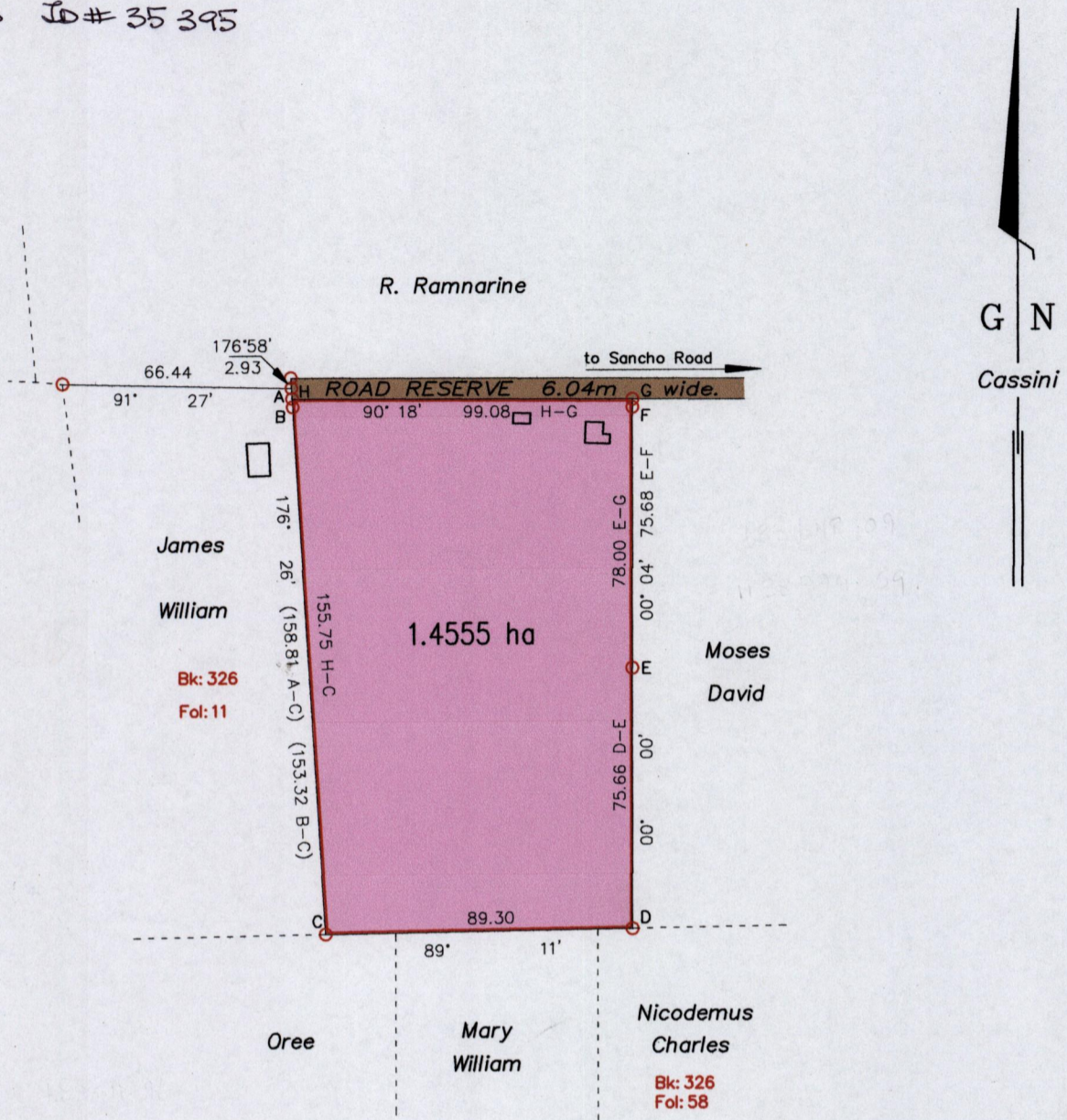
36

To be brought under the Provisions
of the Real Property Ordinance.

Ward of Savana Grande

County of Victoria


Process ID# 35 395



SEE 1528:136.



GPS: WGS 84 (Zone 20) reading at Ir.f.d G
N 1138375 E 683566 Accuracy (+/-5.0m)
○ Denotes Iron found unless otherwise stated

Approved 
Director of Surveys 2011.6.2

SCALE: 1/2000

Bearings are based on solar observations Distances are in Metres


PLAN of a parcel of land coloured pink in the Ward of Savana Grande


Containing one point four five five five hectares (3A. 2R. 15.4P.)

Surveyed by me, with due authority, on 13th September 2010 for Geoffrey Andrew Huggins

In accordance with Regulation 25 (1) of the Land Surveyors' Regulations 1998,

I certify that this plan is correct.

Checked by  19/5/2011

Entered on  25-2-2011
Trinidad & Tobago Land Surveyor