

To be brought under the provisions of the
Real Property Ordinance.

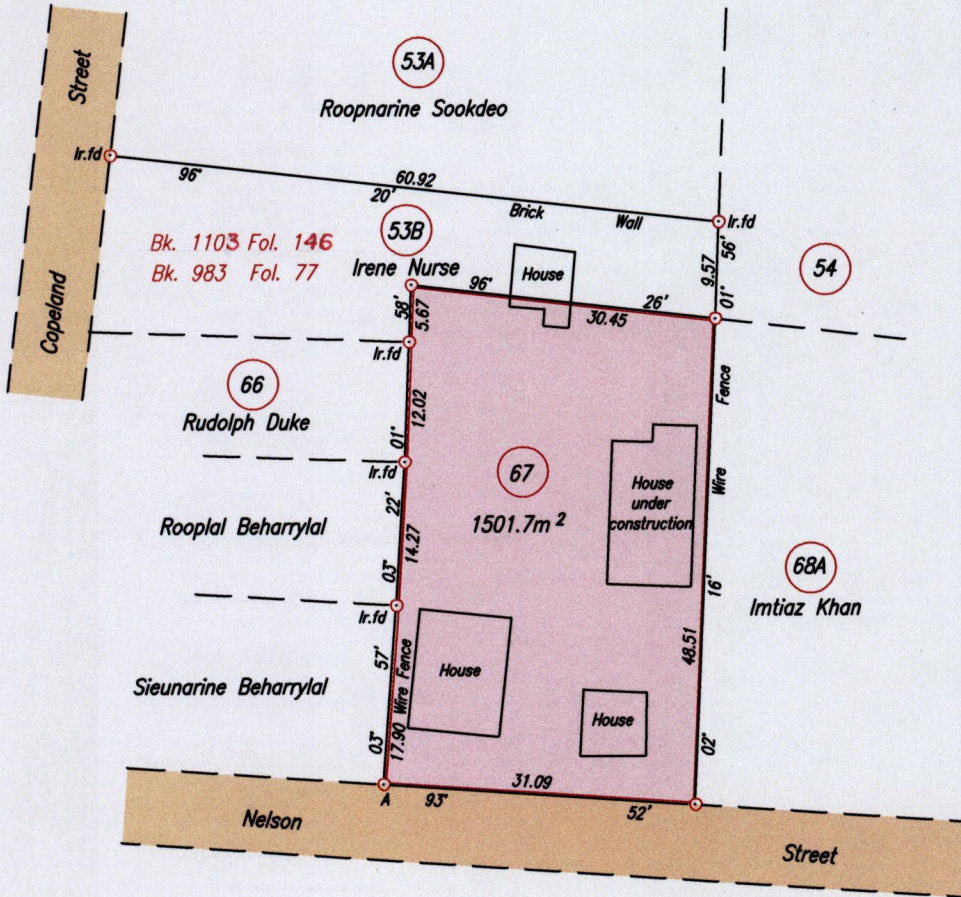
U.R.P.N.

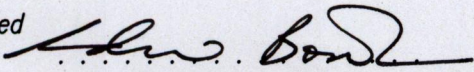
1369

Cadastral Sheet D.11.P. 4/a
Ward of Couva
County of Caroni

35

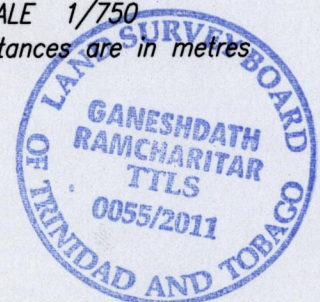
PROCESS ID # 35773




Approved 
Director of Surveys 2011-5-20

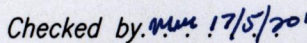
Point A
Co-ordinates obtained by Hand Held G.P.S. (Nap. Datum)
Accuracy ± 5m
E 666348m
N 1152570m

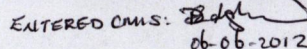
SCALE 1/750
Distances are in metres



Note: To obtain Cassini bearing + 18 minutes
○ Denotes Iron put except otherwise stated
Bearings are U.T.M. Grid based on Solar Observations
Plan of a Parcel of land coloured pink in the Ward of Couva
Containing one thousand five hundred and one point seven square metres
Surveyed by me, with due authority, on 16th March 2011 for Yvonne Marchan
& Henrietta Lambert
In accordance with Regulation 25 (1) of the Land Surveyors' Regulations 1998,
I certify that this plan is correct.

Entered on 

Checked by  17/5/2011 Trinidad & Tobago Land Surveyor

ENTERED O.M.S. 
06-06-2012

25/3 2011