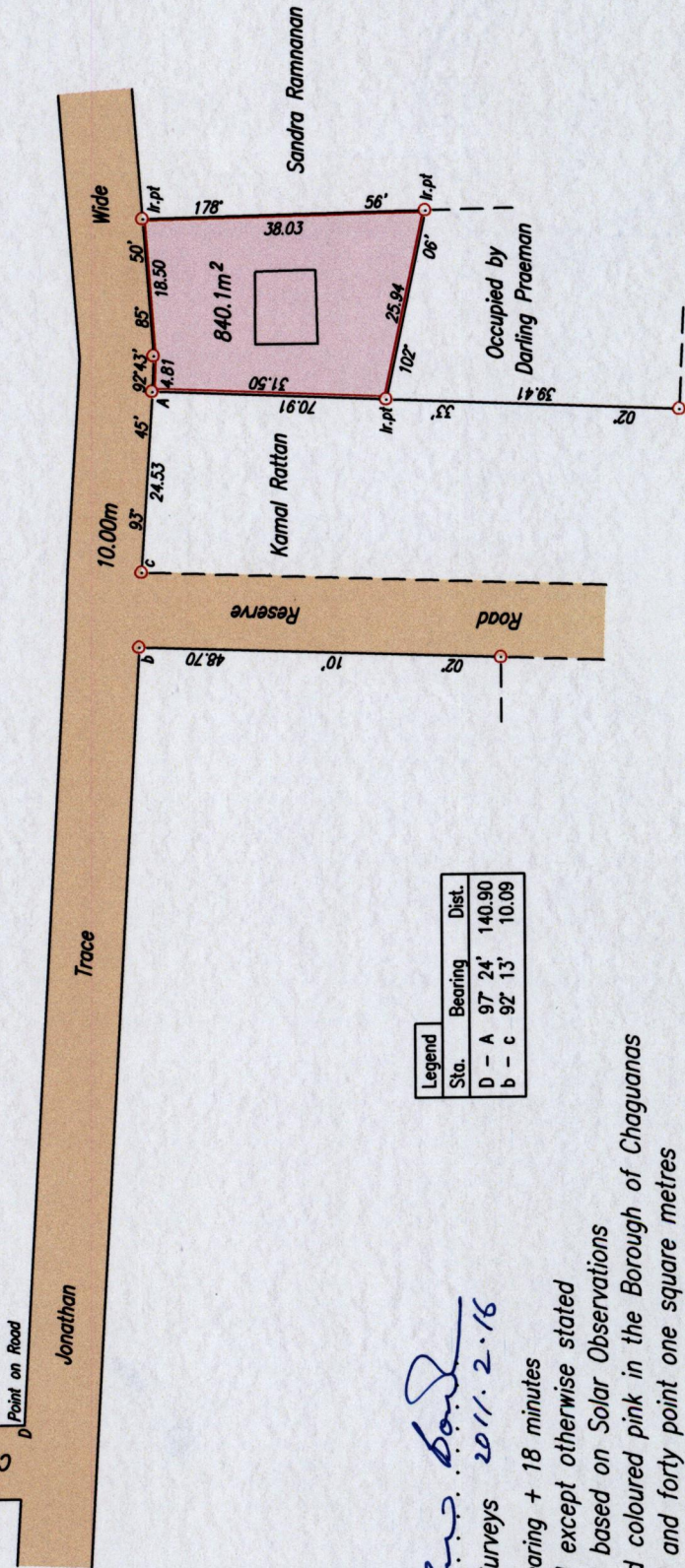



34A
Cadastral Sheet D.3.K. 2/a
Borough of Chaguuanas
County of Caroni

To be brought under the Provisions of the
Real Property Ordinance.

U.R.P.N.

Process No 69482



Legend	Sta.	Bearing	Dist.
	D - A	97° 24'	140.90
	b - c	92° 13'	10.09

Approved
[Signature]
Director of Surveys 20/11/2010

Note: To obtain Cassini bearing + 18 minutes

○ Denotes Iron found except otherwise stated

Bearings are U.T.M. Grid based on Solar Observations

Plan of a Parcel of land coloured pink in the Borough of Chaguuanas

Containing eight hundred and forty point one square metres

Surveyed by me, with due authority, on November 25th 2010 for Darling Praeman


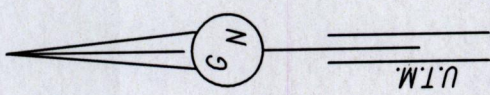
In accordance with Regulation 25 (1) of the Land Surveyors' Regulations 1998,

I certify that this plan is correct.

[Signature]
Ganeshdath Ramcharitar

Entered on
Checked by: *[Signature]* 9/2/11
Trinidad & Tobago Land Surveyor

ENTERED CHS: 18-07-2013



SCALE 1/1000
Distances are in metres

Point A
Co-ordinates obtained by Hand Held G.P.S. (Nap. Datum)
Accuracy ± 6m
E 677941m
N 1165407m

1369

58