

Process Ld# 69479

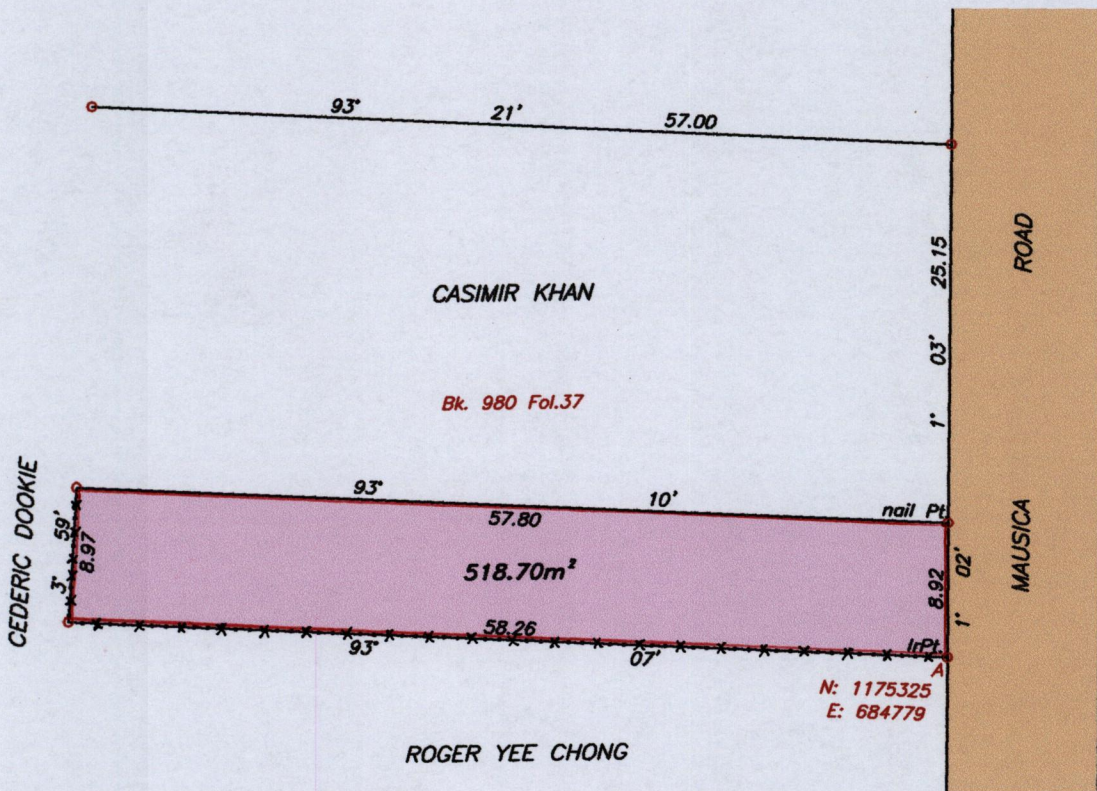
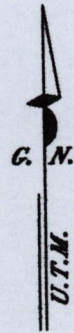
U.P.R.N.

Cadastral Sheet (B.24.B) ^{24B}/_{2/c}
Ward of Tacarigua
County of St. George


Reg. Deed#4575/1965

To be Brought under the Provisions of the
Real Property Ordinance

D'Abadie



See plan L.B. 41

Approved 
Director of Surveys. 2011.2.16



- Denotes Iron found except stated otherwise.
- Denotes wire fence

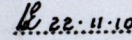
SCALE 1/500
Distances are in metres

Co-ordinate obtained by Hand-Held GPS
WGS84 (+/-5.0m) U.T.M. Zone 20


Note : To obtain Cassini Grid bearing add 18 minutes.

Plan of a Parcel of land coloured pink in the Ward of Tacarigua
Containing five hundred and eighteen point seven square metres
Surveyed by me, with due authority, on October 14th 2008, for Janet Charles
In accordance with Regulation 25 (1) of the Land Surveyors Regulations 1998,
I certify that this plan is correct.

Entered on

Checked by 

ENTERED CHIS : 29.07.2013


Trinidad & Tobago, Land Surveyor 17th June 2010