

1369/4
1369



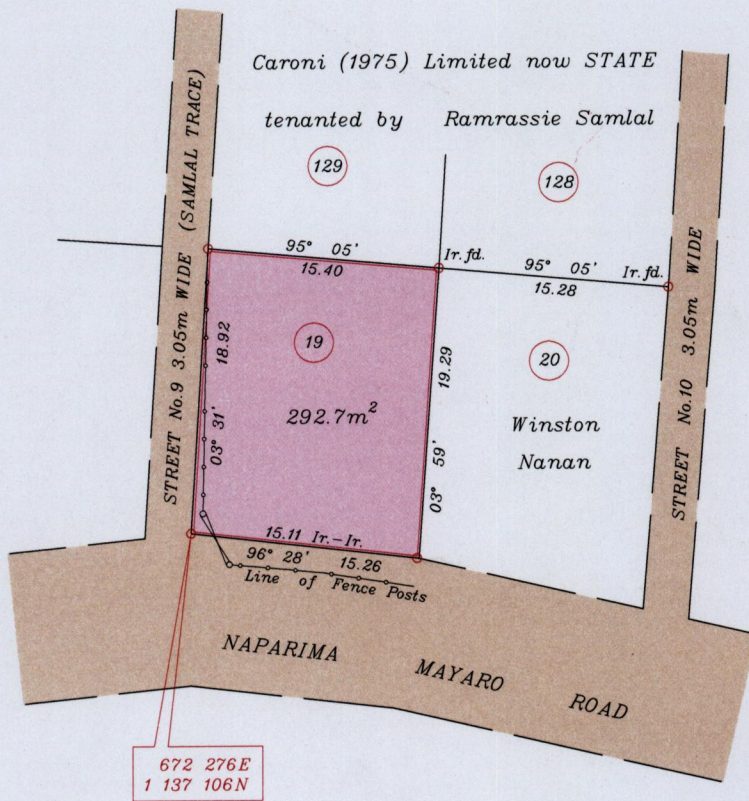
44

Process ID# 69446

To be brought under the provisions
of the Real Property Ordinance

Cadastral Sheet G.3.H., 53F
2/c
Ward of Naparima
County of Victoria

VIDE : PLAN L.B.24
Bk.1159 fol.136



672445
1137289
199584

Approved *[Signature]*
Director of Surveys 2011.1.27

SCALE 1:500
Distances are in metres

Co-ordinates are U.T.M. Zone 20 Naparima Datum +/-5m
obtained from handheld G.P.S.

o denotes Ir. put unless otherwise stated

Bearings are Cassini Grid based on Solar Observations
PLAN of a Parcel of land coloured pink in the Ward of Naparima
Containing two hundred and ninety two point seven square metres
Surveyed by me, with due authority, on August 13, 2010 for Ramsie Premchand
In accordance with Regulation 25(1) of the Land Surveyors Regulations 1998,
I certify that this plan is correct.

Checked by *[Signature]* 18.24.01.2011

[Signature]

Entered CMIS 19-07-2013
[Signature]

Trinidad & Tobago Land Surveyor October 06 2010