

1369/40

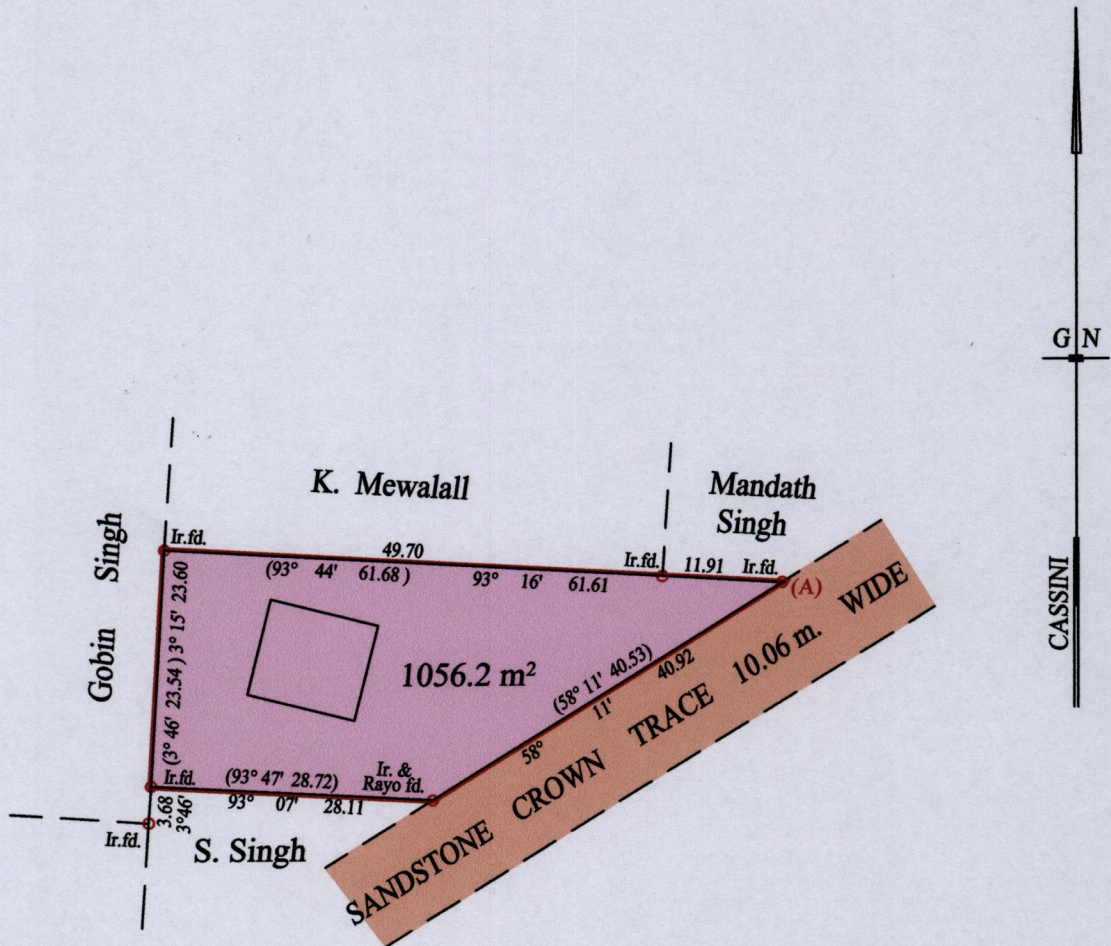
1369

4()


Process ~~SD#~~ 69428

To be brought under the Provisions
of the Real Property Ordinance
Reg. Deed No. 9780 of 1972

Ward of Pointe-a-Pierre
County of Victoria
Cadastral Sheet (D.23.J) 54.A
1/d



At Station (A)
E 0676559
N 1142505
Reading taken with
Handheld G.P.S.
U.T.M. Zone 20
Naparima
± 5 m.

Approved 
Director of Surveys 2011.1.18

Vide Bk. 1263 fol. 6

o Denotes Iron fd. except stated otherwise.

SCALE : 1:750

Note: Bearings are cassini grid based on solar observations

Distances are in metres

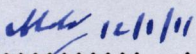
PLAN of a Parcel of land coloured pink in the Ward of Pointe - a - Pierre

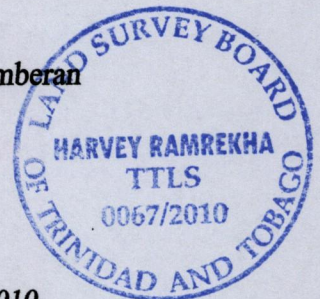
Containing one thousand and fifty six point two square metres


Surveyed by me, with due authority, on the 28th. October 2010 for Mr. Balchan Rambaran

In accordance with Regulation 25 (1) of the Land Surveyors' Regulations 1998,

I certify that this plan is correct.

Checked by  12/1/11



Entered on ~~SMIS.17-07-2013~~ Trinidad & Tobago Land Surveyor  12.12.2010